„CIVIL ENGINEER“ d.o.o.
Ul. 4 jula, br. 105/17;
Crna Gora, 81000 Podgorica;
PIB 02809010, PDV 30/31-09891-1

Telefon +382 20 611 440
e-mail contact@civilengineer.me
web www.civilengineer.me

elektronski potpis projektanta	elektronski potpis revidenta

INVESTITOR[1]	**OPŠTINA ŠAVNIK**
OBJEKAT[2]	PEJZAŽNO UREĐENJE POVRŠINE NA NOVOFORMIRANIM URBANISTIČKIM PARCELAMA, OBALOUTVRDE, NASIPA I ŠETALIŠTA UZ RIJEKE BUKOVICA I BIJELA
LOKACIJA[3]	UP-1-4, UP-1-5, U ZAHVATU PROSTORNOG URBANISTIČKOG PLANA OPŠTINE ŠAVNIK I DETALJNOG URBANISTIČKOG PLANA “ŠAVNIK - JUG” U OKVIRU KATASTARSKE PARCELE BROJ 143/1 I 143/2 KO ŠAVNIK
VRSTA TEHNIČKE DOKUMENTACIJE[4]	**GLAVNI PROJEKAT**
PROJEKTANT[5]	**“CIVIL ENGINEER” D.O.O. PODGORICA**
ODGOVORNO LICE[6]	Aleksandar Laković, izvršni direktor
GLAVNI INŽENJER[7]	Aleksandar Laković, dipl. inž. građ.

1. Naziv/ime investitora;
2. Naziv projektovanog objekta;
3. Mjesto građenja, planski dokument, urbanistička parcela, katastarska parcela;
4. Idejno rješenje, idejni projekat, glavni projekat odnosno projekat izvedenog objekta projekat (ako je u pitanju naslovna strana cjelokupne tehničke dokumentacije);
5. Naziv privrednog društva, pravnog lica odnosno preduzetnika koji je izradio tehničku dokumentaciju;
6. Ime odgovornog lica u privrednom društvu, pravnom licu odnosno ime i prezime preduzetnika;
7. Ime i prezime glavnog inženjera.

„CIVIL ENGINEER“ d.o.o.
Ul. 4 jula, br. 105/17;
Crna Gora, 81000 Podgorica;
PIB 02809010, PDV 30/31-09891-1

Telefon +382 20 611 440
e-mail contact@civilengineer.me
web www.civilengineer.me

elektronski potpis projektanta	elektronski potpis revidenta

INVESTITOR[1]	**OPŠTINA ŠAVNIK**
OBJEKAT[2]	PEJZAŽNO UREĐENJE POVRŠINE NA NOVOFORMIRANIM URBANISTIČKIM PARCELAMA, OBALOUTVRDE, NASIPA I ŠETALIŠTA UZ RIJEKE BUKOVICA I BIJELA
LOKACIJA[3]	UP-1-4, UP-1-5, U ZAHVATU PROSTORNOG URBANISTIČKOG PLANA OPŠTINE ŠAVNIK I DETALJNOG URBANISTIČKOG PLANA “ŠAVNIK - JUG” U OKVIRU KATASTARSKE PARCELE BROJ 143/1 I 143/2 KO ŠAVNIK
DIO TEHNIČKE DOKUMENTACIJE[4]	**ARHITEKTONSKI PROJEKAT**
PROJEKTANT[5]	**“CIVIL ENGINEER” D.O.O. PODGORICA**
ODGOVORNO LICE[6]	Aleksandar Laković, izvršni direktor
ODGOVORNI INŽENJER[7]	Pero Ivović, dipl. inž. arh.
SARADNICI NA PROJEKTU[8]	

1. Naziv/ime investitora;
2. Naziv projektovanog objekta;
3. Mjesto građenja, planski dokument, urbanistička parcela, katastarska parcela;
4. Arhitektonski projekat, građevinski projekat, elektrotehnički projekat odnosno mašinski projekat (ako je u pitanju naslovna strana dijela tehničke dokumentacije);
5. Naziv privrednog društva, pravnog lica odnosno preduzetnika koji je izradio dio tehničke dokumentacije;
6. Ime odgovornog lica u privrednom društvu, pravnom licu odnosno ime i prezime preduzetnika;
7. Ime i prezime odgovornog inženjera;
8. Ime i prezime saradnika na izradi dijela tehničke dokumentacije

1	Tekstualna dokumentacija	2	Numerička dokumentacija	3	Grafička dokumentacija	
1	Tehnički opis	1	Predmjer i predračun	1	Geodetska podloga	500
				2	Geodetska podloga uz rijeku Bukovicu	250
				3	Geodetska podloga uz rijeku Bijelu	250
				4	Zona zahvata	500
				5	Situacija	500
				6	Situacija sinhron plan	500
				7	Situacija uz rijeku Bukovicu	250
				8	Situacija sinhron plan uz rijeku Bukovicu	250
				9	Situacija uz rijeku Bijelu	250
				10	Situacija sinhron plan uz rijeku Bijelu	250
				11	Nivelacioni plan	500
				12	Nivelacioni plan uz rijeku Bukovicu	250
				13	Nivelacioni plan uz rijeku Bijelu	250
				14	Osnova zona 1	100
				15	Sinhron plan zona 1	100
				16	Osnova zona 2	100
				17	Sinhron plan zona 2	100
				18	Osnova zona 3	100
				19	Sinhron plan zona 3	100
				20	Osnova zona 4	100
				21	Sinhron plan zona 4	100
				22	Osnova zona 5	100
				23	Sinhron plan zona 5	100
				24	Osnova zona 6	100
				25	Sinhron plan zona 6	100
				26	Osnova zona 7	100
				27	Sinhron plan zona 7	100
				28	Poprečni presjeci	50
				29	Poprečni presjeci	50
				30	Poprečni presjeci	50
				31	Poprečni presjeci	50
				32	Poprečni presjeci	50
				33	Karakteristični detalji 1	50
				34	Karakteristični detalji 2	50
				35	Karakteristični detalji 3	50
				36	Karakteristični detalji 4	50
				37	Karakteristični detalji 5	50
				38	3d prikaz	
				39	3d prikaz	
				40	3d prikaz	
				41	3d prikaz	
				42	3d prikaz	
				43	3d prikaz	
				44	3d prikaz	
				45	3d prikaz	
				46	3d prikaz	
				47	3d prikaz	
				48	3d prikaz	

TEKSTUALNA DOKUMENTACIJA

TEHNIČKI OPIS

ZA IZRADU TEHNIČKE DOKUMENTACIJE UREĐENJA ŠETALIŠTA U ŠAVNIKU

INVESTITOR	OPŠTINA ŠAVNIK
OBJEKAT	ŠETALIŠTE U ŠAVNIKU
LOAKCIJA	UP-1-4, UP-1-5, UP-4-11, u zahvatu Prostornog urbanističkog plana Opštine Šavnik I Detaljnog urbanističkog plana "Šavnik - jug" u okviru katastarske parcele 143/1 i 143/2 KO Šavnik
VRSTA TEHNIČKE DOKUMENTACIJE	GLAVNI PROJEKAT

UVOD

Predmet glavnog projekta je izgradnja šetališta duž rijeka Bukovica I Bijela, Optina Šavnik. Projektna dokumentacija izrađena je na nivou Glavnog projekta.

Projektant je u okviru Glavnog projekta izradio tekstualne i grafičke priloge sa potrebnim sadržajima, iz kojih se jasno mogu sagledati prostorna organizacija, funkcionalni aspekti, dimenzije elemenata, primjenjeni materijali.

OPIS LOKACIJE

Lokacija na kojoj je planirana izgradnja šetališta duž rijeka Bukovica I Bijela,

UP-1-4, UP-1-5, UP-4-11 u zahvatu Prostornog urbanističkog plana Opštine Šavnik I Detaljnog urbanističkog plana "Šavnik - jug" u okviru katastarske parcele 143/1 i 143/2 KO Šavnik. Predmetna lokacija se nalazi u centru Šavnika.

POSTOJEĆE STANJE

Na lokaciji se nalazi staro šetalište dužine 100m I širine 2m. Prema rijeci oivičeno je podzidom od sivog pritesanog kamena u pravilnom slogu debljine 40cm. Konekcija sa terenom je oivičena kamenim zidom visine do 50cm. Završni sloj postojećeg šetališta je perdašeni beton. Postojeće šetalište ne posjeduje mobilijar kao ni druge infrastrukturne sadržaje. Potrebno je stari sloj betonske staze prekontrolisati, sanirati oštečena mjesta i pripremiti za oblaganje lomljenim kamenom d=3cm na ljepilu.

PLANIRANO STANJE

Predviđena je rekonstukcija postojećeg šetališta kao I izgradnja nastavka duž obale rijeke Bukovice I Bijele. Cilj rekonstrukcije je pružanje dodatnih sadržaja stanovnicima Šavnika, kao i razvoj turizma I ostalih aktivnosti. Šetalište je u svojoj punoj dužini od 530m projektovano kao koridor koji prožimaju prostori za formiranje javnih aktivnosti koji su komplementarni sadržaju šetališta uz rijeku. Pješake staze su oblikovane u skladu sa topografijom terena, širine minimalno 2m na starom dijelu šetalište I 2.5m na dijelu koji se dodaje.

Trasa predmetnog šetališta pruža se duž obale gdje konfiguracija terena i oblikovanje koridora biva promenljivo u zavisnosti od pozicije. Iz tog razloga projektom su definisani tipovi rješavanja proširenja staze u skaldu sa kontekstom.

Glavna podjela se odnosi na deo staze čije se **proširenje predviđa na terenu** i dio staze čije se **proširenje predviđa konzolno**, što je jasno naznačeno kroz grafičku dokumentaciju projekta. Takođe kroz grafičku dokumentaciju prikazani su svi karakteristični presjeci koji bliže odrađuju način rješavanja proširenja u određenom tipu konteksta. S toga možemo podjeliti staze na sledeća tipove rješenja: na postojećem terenu, proširenje sa ojačanjem

podzidom ukoliko je staza udaljenija od obale s uslovom da se podzida maskira zelenilom, staze koje formiraju odmorišta i vidikovce, staze koje formiraju zelene površine, konzolne staze u širini zavisnoj od ogradnog zida i sl.
Posebna pažnja se posvećuje očuvanju ambijentalnih karateristika zatečenog prostora. Predmetna staza je uklopljena u postojeći teren sa minimalnim intervencijama kako bi se što bolje uklopile u pejzaž, bez devastacije prostora. Predmetna staza je projektovana tako da ne mjenja lliniju obale rijeka.
Svi postojeći podzidni i parapetni zidovi koji ne predstavljaju recentne slojeve su sačunavni i integrisani u trasu šetališta.
Dodatna ojačanja proširenja staze predviđaju podzide isključivo u dijelovima koji su udaljeni od rijeke I predviđa se zelenilo kako bi se maskirali.
Širina staze je proširena u svim segmentima gdje je to bilo moguće, u određenim djelovima je i previđeno zelenilo kako bi se staza izolovala od drugih zona.
Gdje god je moguće proširena je staza za potrebe kreiranja parkovnskog uređenja ili vidikovca.
Predviđa se uređenje prostora za odlaganje smeća.
Predviđa se ograda u svim djelovima gdje se staza pruža uz rijeku ili veću denivelaciju terena.
Ostavlja se mogućnost sanacije stpeništa koje vode do rijeke sa šetne staze.
Ostavlja se mogućnost da se sa staze obezbede stepenice za silaz do rijeke ispod trase šetne staze.
Smjernice za zaštitu prirodnih i pejzažnih vrijednosti:
Različite forme rekreacije, kao što su šetnja, odmor, igra itd., treba da se razviju u budućem prostoru duž obala rijeka, za što je potrebno osigurati bezbjedan silazak na obalu. U okviru zahvata ovog projekta potrebno je obezbijediti silazak na rijeku i obezbijediti uslove za rekreaciju stanovništva (pecanje, eventualna pontonska konstrukcija sezonskog karaktera - kajak, plivanje i sl.). U pogledu pejzažnog uređenja prostora, voditi se organskim pejzažnim stilom koji će se prirodno oslanjati na kontakt zone u zaleđini i na obale.

MATERIJALIZACIJA

Duž šetališta čije se proširenje previđa na teren planira se nivelisanje terena u širini staze sa izlivanjem betonske ploče od 15cm na koju se postavljaju lomljene kamene ploče u kombinaciji sa farbanim betonom. Završna obrada pješačkih staza predviđena je od lomljenih kamenioh ploča u svijetlo sivoj boji. U djelovima gdje se formira proširenje sa uređenjem zelenila i gde je šetna staza udvoji, završna obrada druge šetne staze se pedviđa od sinog bijelog šljunka kako bi se naznačila primarna šetna staza.
Gdje god se pojavljuje popločanje od kamena za koje se smatra da ima kulturno-istorijsku vrijednost, zadržati ga i detalj uklapanja sa novom stazom rješiti kroz Galavni projekat.
Postojeće potporne zidove uz obalu ne dirati, a nove predvidjeti po uzoru na postojeće od sivog pritesanog kamena u pravilnom slogu.
Postojeće ogradne zidove uz šetalite sačuvati I ogradu pažljivo postaviti na njega do definisane visine. Na svim djelovima proširenja za odmorišta i vidikovce, prostor opremiti urbanim mobilijarom u skaldu sa ambijenatalnim karakteristikama prostora.

UREĐENJE TERENA

Pejzažno uređenje terena je potrebno je projektovati u skladu sa ambijentalnim karakteristikama prsotora, koristeći autohtone vrste sa ovih prostora i park rešavati u

skaldu sa tradicionalnim primjerima. Planira se ozelenjavanje prostora u što većoj mjeri duž šetališta, svako proširenje za odmorište planirano je ispuniti zelenilom formiranjem mini parkovskog prostora.
Kroz Glavni projekat detaljno će biti definisan spisak sadnica i pozicije za postavljanje visokog i niskog zelenila.

NUMERIČKI POKAZATELJI

Zona zahvata	4559.38m²
Dužina zahvata	530.00m
Površina staza	1809.63m²
Dužina staza	715m
Park	839.24m²
Zelenilo	430.69m²
Zelene površine ukupno	1269.93m²

Sastavio:

Pero Ivović, dipl. inž. arh.

CIVIL ENGINEER
PROJEKTOVANJE, IZGRADNJA, NADZOR
DRUŠTVO SA OGRANIČENOM
ODGOVORNOŠĆU

NUMERIČKA DOKUMENTACIJA

GRAFIČKA DOKUMENTACIJA

OPERATIVNI POLIGON:

P1 6589789.90 4757553.88 820.87
P2 6589730.53 4757507.25 819.53
P3 6589614.04 4757438.49 820.13
P4 6589797.80 4757259.22 824.50
P5 6589861.81 4757210.99 825.78

LEGENDA:

P2	Tačka geodetske mreže
	Šaht
	Stub rasvete
	PTT šaht
	Zid
	Metalna ograda na zidu
	Potok
1246	Oznaka katastarske parcele
	Granica katastarske parcele

PROJEKTANT: "Civil Engineer" d.o.o. Podgorica CIVIL ENGINEER ul. 4 JUG 100/17 81000 Podgorica, Crna Gora PIB 03087012, PDV 30/31-048911 Kontakt telefon +382 20 617 440 email: civilengineer@t-com.me web: www.civilengineer.me		INVESTITOR OPŠTINA ŠAVNIK	
OBJEKAT:	Pejzažno uređenje površine na novoformiranim urbanističkim parcelama, obaloutvrde, nasipa i betoniranja u rijeke Bukovicu i Bijelu	LOKACIJA:	UP-1-4, UP-1-5, UP-4-11 u zahvatu Prostornog urbanističkog plana Opštine Šavnik i Detaljnog urbanističkog plana "Šavnik - jug" u obuhvatu katastarske parcele broj 1401/1 i 1402 KO Šavnik
GLAVNI NOSILAC:	Aleksandar Laković, dipl. inž. građ.	VRSTA TEHNIČKE DOKUMENTACIJE:	GLAVNI PROJEKAT
ODGOVORNI NOSILAC:	Pero Ivović, dipl. inž. arh.	DO TEHNIČKE DOKUMENTACIJE:	ARHITEKTURA
		BR. PRILOGA: 4	RAZMJERA: R=1:500
SARADNICI:		PRILOG: Geodetska podloga	BR. STRANE: 1
Datum izrade i M.P. Jun, 2024. godine CIVIL ENGINEER d.o.o. PODGORICA - NATO-A 4 JUG 100/17 PIB 03087012 DIREKTOR Aleksandar Laković		Datum revizije i M.P.	

OPERATIVNI POLIGON:

P1 6589789.90 4757553.88 820.87
P2 6589730.53 4757507.25 819.53
P3 6589614.04 4757438.49 820.13
P4 6589797.80 4757259.22 824.50
P5 6589861.81 4757210.99 825.78

LEGENDA:

P2	Tačka geodetske mreže
	Šaht
	Stub rasvete
	PTT šaht
	Zid
	Metalna ograda na zidu
	Potok
1246	Oznaka katastarske parcele
	Granica katastarske parcele

PROJEKTANT: "Civil Engineer" d.o.o. Podgorica CIVIL ENGINEER Ul. 4 oca 103/17 Zona Visoko, 81000 Podgorica PIB 02800410, PDV: 30/31-0800-242 Kontakt telefon: +382 20 621 440 email: civilengineer@yahoo.com web: www.civilengineer.com		INVESTITOR **OPŠTINA ŠAVNIK**	
OBJEKAT:	Pojačano uređenje površina na novoformiranim urbanističkim parcelama, obaloutvrde, nasipa i ferofalta u rijeke Bukovicu i Bijelo	LOKACIJA:	UP-1-4, UP-1-5, UP-4-11 u zahvatu Prostornog urbanističkog plana Opštine Šavnik i Detaljnog urbanističkog plana Šavnik - Izgradnja u obrtu katastarske parcele broj 1431/1,1432/5 Šavnik
GLAVNI INŽENJER:	Aleksandar Laković, dipl. inž. građ.	VRSTA TEHNIČKE DOKUMENTACIJE:	GLAVNI PROJEKAT
ODGOVORNI INŽENJER:	Pero Ivović, dipl. inž. arh.	DIO TEHNIČKE DOKUMENTACIJE:	ARHITEKTURA — BR. PRILOGA: 4 — RAZMJERA: R=1:250
SARADNIKI/CI:		PRILOG:	Geodetska podloga uz rijeku Bukovicu — BR. STRANE: 2
Datum izrade i M.P. Jun, 2024. godine CIVIL ENGINEER DOO PODGORICA DIPLOMIRANI INŽENJER GRAĐEVINARSTVA Aleksandar Laković		Datum revizije i M.P.	

OPERATIVNI POLIGON:

P1 6589789.90 4757553.88 820.87
P2 6589730.53 4757507.25 819.53
P3 6589614.04 4757438.49 820.13
P4 6589797.80 4757259.22 824.50
P5 6589861.81 4757210.99 825.78

LEGENDA:

P2	Tačka geodetske mreže
	Šaht
	Stub rasvete
	PTT šaht
	Zid
	Metalna ograda na zidu
	Potok
1246	Oznaka katastarske parcele
	Granica katastarske parcele

PROJEKTANT: "Civil Engineer" d.o.o. Podgorica CIVIL ENGINEER Ul. 4 oje 105/17 81000 Podgorica - Crna Gora PIB 03090210, PDV 30/31-040911-1 Kontakt telefon +382 20 617 440 e-mail: civilengineer@yahoo.com web: www.civilengineer.com		INVESTITOR **OPŠTINA ŠAVNIK**	
OBJEKAT:	Pejzažno uređenje površine na novoformiranim urbanističkim parcelama, obaloutvrde, nasipa i šetališta uz rijeke Bukovica i Bijelo	LOKACIJA:	UP-1-4, UP-1-5, UP-4-11 u zahvatu Prostornog urbanističkog plana Opštine Šavnik i Detaljnog urbanističkog plana "Šavnik - jug" u obrtvu katastarske parcele broj 143/1 i 143/2 KO Šavnik
GLAVNI INŽENJER:	Aleksandar Laković, dipl. inž. građ.	VRSTA TEHNIČKE DOKUMENTACIJE:	GLAVNI PROJEKAT
ODGOVORNI INŽENJER:	Petro Ivović, dipl. inž. arh.	DO TEHNIČKE DOKUMENTACIJE:	ARHITEKTURA
		BR. PRILOGA: 4	RAZMJERA: R=1:250
SARADNIK/CI:		PRILOG:	Geodetska podloga uz rijeku Bijelu
		BR. CRTANE: 3	
Datum izrade i M.P. Jun, 2024 godine CIVIL ENGINEER DIPLOMIRANI INŽENJER GRAĐANINA, NAČELNIK SEKTORA ZA OBJEKATNU IZGRADNJU Aleksandar Laković		Datum revizije i M.P.	

Koordinate zona zahvata					
R.B.	X	Y	R.B.	X	Y
G001	6589798.92	4757563.32	G055	6589610.87	4757421.29
G001	6589800.22	4757562.56	G056	6589615.43	4757413.98
G002	6589801.39	4757560.75	G057	6589624.01	4757414.85
G003	6589799.82	4757559.47	G058	6589627.11	4757419.84
G004	6589801.38	4757558.16	G059	6589630.52	4757413.06
G005	6589801.19	4757558.00	G060	6589634.84	4757374.16
G006	6589799.45	4757559.44	G061	6589656.40	4757383.17
G007	6589792.91	4757554.92	G062	6589662.74	4757342.63
G008	6589794.01	4757553.31	G063	6589667.26	4757345.16
G009	6589792.12	4757552.12	G064	6589669.04	4757342.20
G010	6589791.19	4757553.26	G065	6589669.78	4757341.74
G011	6589782.30	4757547.34	G066	6589672.63	4757341.31
G012	6589778.21	4757547.77	G067	6589664.33	4757339.56
G013	6589779.16	4757546.45	G068	6589663.91	4757341.29
G014	6589780.91	4757544.49	G069	6589667.79	4757343.46
G015	6589760.43	4757530.35	G070	6589671.16	4757341.24
G016	6589761.68	4757528.30	G071	6589664.23	4757335.38
G017	6589760.19	4757527.36	G072	6589663.93	4757331.21
G018	6589758.88	4757529.18	G073	6589681.97	4757339.63
G019	6589755.03	4757526.55	G074	6589686.90	4757331.51
G020	6589751.83	4757527.61	G075	6589687.73	4757329.57
G021	6589752.71	4757526.27	G076	6589689.49	4757328.39
G022	6589754.40	4757524.25	G077	6589674.75	4757318.58
G023	6589729.29	4757504.79	G078	6589666.66	4757322.60
G024	6589716.28	4757497.78	G079	6589692.68	4757325.93
G025	6589716.68	4757497.24	G080	6589693.52	4757321.99
G026	6589717.00	4757497.48	G081	6589694.07	4757319.45
G027	6589717.95	4757496.16	G082	6589696.14	4757317.88
G028	6589718.34	4757496.16	G083	6589701.19	4757312.87
G029	6589718.29	4757493.80	G084	6589708.72	4757313.02
G030	6589718.77	4757494.92	G085	6589720.44	4757306.36
G031	6589723.01	4757494.50	G086	6589724.67	4757299.43
G032	6589715.49	4757491.11	G087	6589742.21	4757297.92
G033	6589712.47	4757488.67	G088	6589738.19	4757290.49
G034	6589714.30	4757486.17	G089	6589761.18	4757284.32
G035	6589706.42	4757483.82	G090	6589753.06	4757284.07
G036	6589708.46	4757481.49	G091	6589773.68	4757277.82
G037	6589700.81	4757478.48	G092	6589768.87	4757277.07
G038	6589703.04	4757476.32	G093	6589785.03	4757269.48
G039	6589697.16	4757474.91	G094	6589783.01	4757267.13
G040	6589687.04	4757463.14	G095	6589788.43	4757266.70
G041	6589683.99	4757467.84	G096	6589794.62	4757258.64
G042	6589672.17	4757458.69	G097	6589791.97	4757264.09
G043	6589669.82	4757457.71	G098	6589796.63	4757262.51
G044	6589667.43	4757456.80	G099	6589800.10	4757259.03
G045	6589668.49	4757453.89	G100	6589804.30	4757256.87
G046	6589663.91	4757452.08	G101	6589807.41	4757252.07
G047	6589659.43	4757450.01	G102	6589808.61	4757254.93
G048	6589644.82	4757444.76	G103	6589820.74	4757248.77
G049	6589648.12	4757440.24	G104	6589819.13	4757246.12
G050	6589635.36	4757432.46	G105	6589831.82	4757240.87
G051	6589628.88	4757425.02	G106	6589829.84	4757238.49
G052	6589626.44	4757426.93	G107	6589834.64	4757234.50
G053	6589625.73	4757425.92	G108	6589836.62	4757236.88
G054	6589616.60	4757429.08			

Zona zahvata 4559.38m²
Dužina zahvata 530.00m

Površina staza 1809.63m²
Dužina staza 715m

Park 839.24m²
Zelenilo 430.69m²

Zelene površine ukupno 1269.93m²

OPERATIVNI POLIGON:
P1 6589789.90 4757553.88 820.87
P2 6589730.53 4757507.25 819.53
P3 6589614.04 4757438.49 820.13
P4 6589797.80 4757259.22 824.50
P5 6589861.81 4757210.99 825.78

LEGENDA:

P2	Tačka geodetske mreže
	Šaht
	Stub rasvete
	PTT šaht
	Zid
	Metalna ograda na zidu
	Potok
1246	Oznaka katastarske parcele
	Granica katastarske parcele

PROJEKTANT: "Civil Engineer" d.o.o. Podgorica CIVIL ENGINEER Ul. 4 oje 350/17 81000 Podgorica - Crna Gora PIB 03089763, PDV 30/31-089763-1 tel/fax: +382 20 611 440 e-mail: civilengineer@yahoo.com web: www.civilengineer.me		INVESTITOR	OPŠTINA ŠAVNIK
OBJEKAT:	Pejzažno uređenje površine na novoformiranim urbanističkim parcelama, obaloutvrde, nasipa i šetališta uz rijeke Bukovica i Bijelo	LOKACIJA:	UP-1-4, UP-1-5, UP-4-11 u zahvatu Prostornog urbanističkog plana Opštine Šavnik i Detaljnog urbanističkog plana "Šavnik - jug" u obuhvatu katastarske parcele broj 143/1 i 143/2 KO Šavnik
GLAVNI INŽENJER:	Aleksandar Laković, dipl. inž. građ.	VRSTA TEHNIČKE DOKUMENTACIJE:	GLAVNI PROJEKAT
ODGOVORNI INŽENJER:	Petra Ivović, dipl. inž. arh.	DIO TEHNIČKE DOKUMENTACIJE:	ARHITEKTURA; BR. PRILOGA: 4; RAZMJERA: R=1:500
SARADNIK/CI:		PRILOG:	Zona zahvata; BR. CRTANE: 4
Datum izrade i M.P. Jun, 2024 godine CIVIL ENGINEER d.o.o. PODGORICA - LICENCIRANI INŽENJERI, NAČELNIK DIREKTORAT ZA IZGRADNJU NOVIH OBJEKATA/NAČELNIK		Datum revizije i M.P.	

S

Koordinate zona zahvata		
R.B.	X	Y
G001	6589798.92	4757563.32
G001	6589800.22	4757562.56
G002	6589801.39	4757560.75
G003	6589799.82	4757559.47
G004	6589801.38	4757558.16
G005	6589801.19	4757558.00
G006	6589799.45	4757559.44
G007	6589792.91	4757554.92
G008	6589794.01	4757553.31
G009	6589792.12	4757552.12
G010	6589791.19	4757553.26
G011	6589782.30	4757547.34
G012	6589778.21	4757547.77
G013	6589779.16	4757546.45
G014	6589780.91	4757544.49
G015	6589760.43	4757530.35
G016	6589761.68	4757528.30
G017	6589760.19	4757527.36
G018	6589758.88	4757529.18
G019	6589755.03	4757526.55
G020	6589751.83	4757527.61
G021	6589752.71	4757526.27
G022	6589754.40	4757524.25
G023	6589729.29	4757504.79
G024	6589716.28	4757497.78
G025	6589716.68	4757497.24
G026	6589717.00	4757497.48
G027	6589717.95	4757496.16
G028	6589718.34	4757496.16
G029	6589718.29	4757493.80
G030	6589718.77	4757494.92
G031	6589723.01	4757494.50
G032	6589715.49	4757491.11
G033	6589712.47	4757488.67
G034	6589714.30	4757486.17
G035	6589706.42	4757483.82
G036	6589708.46	4757481.49
G037	6589700.81	4757478.48
G038	6589703.04	4757476.32
G039	6589697.16	4757474.91
G040	6589687.04	4757463.14
G041	6589683.99	4757467.84
G042	6589672.17	4757458.69
G043	6589669.82	4757457.71
G044	6589667.43	4757456.80
G045	6589668.49	4757453.89
G046	6589663.91	4757452.08
G047	6589659.43	4757450.01
G048	6589644.82	4757444.76
G049	6589648.12	4757440.24
G050	6589635.36	4757432.46
G051	6589628.88	4757425.02
G052	6589626.44	4757426.93
G053	6589625.73	4757425.92
G054	6589616.60	4757429.08
G055	6589610.87	4757421.29
G056	6589615.43	4757413.98
G057	6589624.01	4757414.85
G058	6589627.11	4757419.84
G059	6589630.52	4757413.06
G060	6589634.84	4757374.16
G061	6589656.40	4757383.17
G062	6589662.74	4757342.63
G063	6589667.26	4757345.16
G064	6589669.04	4757342.20
G065	6589669.78	4757341.74
G066	6589672.63	4757341.31
G067	6589664.33	4757339.56
G068	6589663.91	4757341.29
G069	6589667.79	4757343.46
G070	6589671.16	4757341.24
G071	6589664.23	4757335.38
G072	6589663.93	4757331.21
G073	6589681.97	4757339.63
G074	6589686.90	4757331.51
G075	6589687.73	4757329.57
G076	6589689.49	4757328.39
G077	6589674.75	4757318.58
G078	6589666.66	4757322.60
G079	6589692.68	4757325.93
G080	6589693.52	4757321.99
G081	6589694.07	4757319.45
G082	6589696.14	4757317.88
G083	6589701.19	4757312.87
G084	6589708.72	4757313.02
G085	6589720.44	4757306.36
G086	6589724.67	4757299.43
G087	6589742.21	4757297.92
G088	6589738.19	4757290.49
G089	6589761.18	4757284.32
G090	6589753.06	4757284.07
G091	6589773.68	4757277.82
G092	6589768.87	4757277.07
G093	6589785.03	4757269.48
G094	6589783.01	4757267.13
G095	6589788.43	4757266.70
G096	6589794.62	4757258.64
G097	6589791.97	4757264.09
G098	6589796.63	4757262.51
G099	6589800.10	4757259.03
G100	6589804.30	4757256.87
G101	6589807.41	4757252.07
G102	6589808.61	4757254.93
G103	6589820.74	4757248.77
G104	6589819.13	4757246.12
G105	6589831.82	4757240.87
G106	6589829.84	4757238.49
G107	6589834.64	4757234.50
G108	6589836.62	4757236.88

Koordinate krajnjih ivica zidova		
R.B.	X	Y
Z001	6589800.22	4757562.56
Z002	6589801.19	4757558.00
Z003	6589799.45	4757559.44
Z004	6589792.87	4757555.01
Z005	6589794.01	4757553.31
Z006	6589792.12	4757552.12
Z007	6589791.19	4757553.26
Z008	6589778.21	4757547.77
Z009	6589779.55	4757546.72
Z010	6589782.30	4757547.34
Z011	6589780.91	4757544.49
Z012	6589760.43	4757530.35
Z013	6589761.68	4757528.30
Z014	6589760.19	4757527.36
Z015	6589758.84	4757529.15
Z016	6589755.03	4757526.55
Z017	6589754.40	4757524.25
Z018	6589752.70	4757526.26
Z019	6589751.83	4757527.61
Z020	6589729.29	4757504.79
Z021	6589716.28	4757497.78
Z022	6589718.12	4757496.45
Z023	6589718.77	4757494.92
Z024	6589723.01	4757494.50
Z025	6589718.29	4757493.80
Z026	6589712.47	4757488.67
Z027	6589714.30	4757486.17
Z028	6589706.42	4757483.82
Z029	6589708.46	4757481.49
Z030	6589700.81	4757478.48
Z031	6589703.04	4757476.32
Z032	6589697.16	4757474.91
Z033	6589683.99	4757467.84
Z034	6589687.04	4757463.14
Z035	6589672.17	4757458.69
Z036	6589667.43	4757456.80
Z037	6589668.49	4757453.89
Z038	6589659.43	4757450.01
Z039	6589644.82	4757444.76
Z040	6589648.12	4757440.24
Z041	6589635.36	4757432.46
Z042	6589626.44	4757426.93
Z043	6589628.88	4757425.02
Z044	6589625.73	4757425.92
Z045	6589616.60	4757429.08
Z046	6589610.87	4757421.29
Z047	6589615.43	4757413.98
Z048	6589624.01	4757414.85
Z049	6589634.84	4757374.16
Z050	6589662.74	4757342.63
Z051	6589663.91	4757341.29
Z052	6589664.33	4757339.56
Z053	6589669.04	4757342.20
Z054	6589667.26	4757345.16
Z055	6589656.40	4757383.17
Z056	6589630.52	4757413.06
Z057	6589628.01	4757416.05
Z058	6589627.11	4757419.84
Z059	6589627.56	4757422.58
Z060	6589663.93	4757331.21
Z061	6589664.23	4757335.38
Z062	6589666.66	4757322.60
Z063	6589674.75	4757318.58
Z064	6589669.78	4757341.74
Z065	6589672.63	4757341.31
Z066	6589671.16	4757341.24
Z067	6589667.79	4757343.46
Z068	6589681.97	4757339.63
Z069	6589686.90	4757331.51
Z070	6589687.73	4757329.57
Z071	6589689.49	4757328.39
Z072	6589692.68	4757325.93
Z073	6589693.52	4757321.99
Z074	6589694.07	4757319.45
Z075	6589696.14	4757317.88
Z076	6589701.19	4757312.87
Z077	6589708.72	4757313.02
Z078	6589720.44	4757306.36
Z079	6589724.67	4757299.43
Z080	6589742.21	4757297.92
Z081	6589738.19	4757290.49
Z082	6589753.06	4757284.07
Z083	6589761.18	4757284.32
Z084	6589768.87	4757277.07
Z085	6589773.68	4757277.82
Z086	6589783.01	4757267.13
Z087	6589785.03	4757269.48
Z088	6589791.97	4757264.09
Z089	6589796.63	4757262.51
Z090	6589800.10	4757259.03
Z091	6589794.62	4757258.64
Z092	6589807.41	4757252.07
Z093	6589808.61	4757254.93
Z094	6589788.43	4757266.70
Z095	6589804.30	4757256.87
Z096	6589819.13	4757246.12
Z097	6589820.74	4757248.77
Z098	6589829.84	4757238.49
Z099	6589831.82	4757240.87
Z100	6589834.85	4757238.36
Z101	6589836.62	4757236.88
Z102	6589834.64	4757234.50

Koordinate kanti za otpatke		
R.B.	X	Y
KS01	6589614.32	4757420.38
KS01	6589624.28	4757420.60
KS01	6589629.85	4757396.26
KS01	6589636.61	4757377.92
KS01	6589638.95	4757401.33
KS01	6589640.41	4757371.10
KS01	6589647.69	4757440.44
KS01	6589650.99	4757385.94
KS01	6589652.45	4757355.71
KS01	6589654.80	4757379.12
KS01	6589661.55	4757360.79
KS01	6589669.65	4757324.22
KS01	6589680.86	4757336.33
KS01	6589684.41	4757467.61
KS01	6589722.52	4757499.39
KS01	6589740.75	4757295.69
KS01	6589744.94	4757517.86
KS01	6589753.06	4757526.59
KS01	6589773.04	4757539.94
KS01	6589790.57	4757553.72
KS01	6589797.49	4757261.15

Koordinate klupa		
R.B.	X	Y
KL01	6589721.31	4757498.16
KL01	6589723.65	4757500.01
KL01	6589743.68	4757516.61
KL01	6589771.53	4757538.65
KL02	6589688.85	4757469.28
KL03	6589680.66	4757463.96
KL04	6589651.24	4757444.28
KL05	6589643.35	4757438.54
KL06	6589615.73	4757425.22
KL07	6589615.09	4757418.00
KL08	6589629.99	4757394.82
KL08	6589635.76	4757396.36
KL08	6589638.51	4757391.43
KL08	6589652.90	4757365.62
KL08	6589655.65	4757360.68
KL09	6589640.10	4757400.46
KL10	6589638.24	4757374.36
KL11	6589653.16	4757382.68
KL12	6589651.31	4757356.58
KL13	6589661.42	4757362.22
KL14	6589666.99	4757329.79
KL15	6589675.11	4757338.56
KL16	6589683.88	4757330.43
KL17	6589675.75	4757321.66
KL18	6589735.86	4757296.48
KL19	6589744.44	4757291.83
KL20	6589796.14	4757261.73

Koordinate opreme igrališta		
R.B.	X	Y
IG01	6589639.25	4757380.30
IG02	6589647.58	4757384.94
IG03	6589640.03	4757376.56
IG04	6589641.05	4757374.74
IG05	6589650.36	4757382.31
IG06	6589651.37	4757380.49
IG07	6589644.50	4757372.56
IG08	6589651.41	4757376.41
IG09	6589646.44	4757377.21

Koordinate poprečnih profila		
R.B.	X	Y
PP001	6589717.81	4757498.98
PP002	6589723.18	4757494.71
PP003	6589713.95	4757489.81
PP004	6589715.89	4757487.39
PP005	6589706.08	4757483.52
PP006	6589708.14	4757481.20
PP007	6589698.85	4757476.52
PP008	6589701.01	4757474.29
PP009	6589690.28	4757471.57
PP010	6589693.34	4757467.62
PP011	6589682.09	4757466.56
PP012	6589684.98	4757461.84
PP013	6589674.34	4757460.61
PP014	6589676.03	4757457.02
PP015	6589665.55	4757456.10
PP016	6589666.67	4757453.21
PP017	6589656.29	4757451.89
PP018	6589658.02	4757448.60
PP019	6589647.56	4757446.68
PP020	6589650.63	4757442.13
PP021	6589639.46	4757440.54
PP022	6589642.78	4757436.63
PP023	6589632.09	4757433.53
PP024	6589634.35	4757431.41
PP025	6589628.76	4757429.80
PP026	6589631.02	4757427.67
PP027	6589625.77	4757425.39
PP028	6589628.21	4757424.01
PP029	6589624.25	4757420.18
PP030	6589627.11	4757420.10
PP031	6589624.05	4757413.78
PP032	6589628.08	4757415.91
PP033	6589634.81	4757405.59
PP034	6589636.86	4757407.89
PP035	6589641.97	4757398.84
PP036	6589644.06	4757400.71
PP037	6589648.13	4757391.14
PP038	6589650.41	4757392.77
PP039	6589653.40	4757382.81
PP040	6589655.86	4757384.16
PP041	6589657.72	4757373.95
PP042	6589660.30	4757375.04
PP043	6589661.02	4757364.67
PP044	6589663.71	4757365.46
PP045	6589663.00	4757355.02
PP046	6589666.03	4757355.56
PP047	6589664.24	4757345.27
PP048	6589667.25	4757345.47
PP049	6589663.89	4757329.67
PP050	6589666.69	4757329.78
PP051	6589667.58	4757321.64
PP052	6589669.48	4757323.69
PP053	6589675.70	4757318.52
PP054	6589675.90	4757321.37
PP055	6589685.70	4757317.24
PP056	6589686.24	4757320.16
PP057	6589695.24	4757314.91
PP058	6589696.14	4757317.88
PP059	6589704.47	4757311.54
PP060	6589705.69	4757314.39
PP061	6589713.26	4757307.16
PP062	6589714.79	4757309.86
PP063	6589721.51	4757301.84
PP064	6589724.09	4757305.38
PP065	6589729.53	4757295.81
PP066	6589731.95	4757299.29
PP067	6589738.19	4757290.49
PP068	6589740.71	4757295.15
PP069	6589747.39	4757286.15
PP070	6589748.98	4757290.08
PP071	6589756.82	4757282.73
PP072	6589757.82	4757285.35
PP073	6589765.79	4757278.73
PP074	6589767.21	4757281.49
PP075	6589774.26	4757273.76
PP076	6589775.98	4757276.34
PP077	6589782.13	4757267.88
PP078	6589784.12	4757270.26
PP079	6589790.09	4757261.62
PP080	6589791.88	4757264.16
PP081	6589798.73	4757256.25
PP082	6589800.22	4757258.97
PP083	6589807.88	4757251.87
PP084	6589809.10	4757254.73
PP085	6589816.70	4757247.54
PP086	6589818.22	4757250.24
PP087	6589824.98	4757242.25
PP088	6589826.79	4757244.77
PP089	6589832.72	4757236.10
PP090	6589834.70	4757238.48

Koordinate osovine šetališta		
R.B.	X	Y
O001	6589726.46	4757502.53
O002	6589722.18	4757495.95
O003	6589713.39	4757487.42
O004	6589707.51	4757482.72
O005	6589701.92	4757477.40
O006	6589686.20	4757464.44
O007	6589667.96	4757455.35
O008	6589645.74	4757443.51
O009	6589627.66	4757425.98
O010	6589625.60	4757420.72
O011	6589622.88	4757426.65
O012	6589614.78	4757426.35
O013	6589613.96	4757417.05
O014	6589624.38	4757417.44
O015	6589626.08	4757407.48
O016	6589631.39	4757410.44
O017	6589627.92	4757410.82
O018	6589630.96	4757404.96
O019	6589627.64	4757403.23
O020	6589627.09	4757400.71
O021	6589634.18	4757406.87
O022	6589636.62	4757406.02
O023	6589637.09	4757373.30
O024	6589658.13	4757376.15
O025	6589654.79	4757351.03
O026	6589664.31	4757356.34
O027	6589657.22	4757350.17
O028	6589660.44	4757352.08
O029	6589663.76	4757353.82
O030	6589665.33	4757349.56
O031	6589660.02	4757346.60
O032	6589663.68	4757346.33
O033	6589665.84	4757342.40
O034	6589665.46	4757330.92
O035	6589668.10	4757336.91
O036	6589671.15	4757339.15
O037	6589668.63	4757322.78
O038	6589682.23	4757337.44
O039	6589674.84	4757320.13
O040	6589684.03	4757325.00
O041	6589685.36	4757331.32
O042	6589680.78	4757321.66
O043	6589685.21	4757327.99
O044	6589689.02	4757326.91
O045	6589686.90	4757318.59
O046	6589691.99	4757322.21
O047	6589695.69	4757316.39
O048	6589692.76	4757318.62
O049	6589710.34	4757310.50
O050	6589725.64	4757300.64
O051	6589738.92	4757291.85
O052	6589753.55	4757285.54
O053	6589769.63	4757278.42
O054	6589784.02	4757268.31
O055	6589795.43	4757259.96
O056	6589808.01	4757253.50
O057	6589819.93	4757247.44
O058	6589830.83	4757239.68
O059	6589835.40	4757235.88

Zona zahvata 4559.38m²
Dužina zahvata 530.00m

Površina staza 1809.63m²
Dužina staza 715m

Park 839.24m²
Zelenilo 430.69m²

Zelene površine ukupno 1269.93m²

OPERATIVNI POLIGON:
P1 6589789.90 4757553.88 820.87
P2 6589730.53 4757507.25 819.53
P3 6589614.04 4757438.49 820.13
P4 6589797.80 4757259.22 824.50
P5 6589861.81 4757210.99 825.78

LEGENDA:

P2◎	Tačka geodetske mreže
	Šaht
	Stub rasvete
	PTT šaht
	Zid
	Metalna ograda na zidu
	Potok
1246	Oznaka katastarske parcele
	Granica katastarske parcele

PROJEKTANT: "Civil Engineer" d.o.o. Podgorica CIVIL ENGINEER Ul. 4 Jula 105/17, Crna Gora, 81000 Podgorica, PIB 02809010, PDV 30/31-09891-1 Kontakt telefon +382 20 611 440, email - contact@civilengineer.me, web - www.civilengineer.me		INVESTITOR	OPŠTINA ŠAVNIK
OBJEKAT:	Pejzažno uređenje površine na novoformiranim urbanističkim parcelama, obaloutvrde, nasipa i šetališta uz rijeke Bukovica i Bijela	LOKACIJA:	UP-1-4, UP-1-5, UP-4-11 u zahvatu Prostornog urbanističkog plana Opštine Šavnik i Detaljnog urbanističkog plana "Šavnik - jug" u okviru katastarske parcele broj 143/1 i 143/2 KO Šavnik
GLAVNI INŽENJER:	Aleksandar Laković, dipl. inž. građ.	VRSTA TEHNIČKE DOKUMENTACIJE:	GLAVNI PROJEKAT
ODGOVORNI INŽENJER:	Pero Ivović, dipl. inž. arh.	DIO TEHNIČKE DOKUMENTACIJE:	ARHITEKTURA — BR. PRILOGA: 4 — RAZMJERA: R=1:500
SARADNIK/CI:		PRILOG:	Situacija — BR. STRANE: 5
Datum izrade i M.P. Jun, 2024. godine		Datum revizije i M.P.	

CIVIL ENGINEER PROJEKTOVANJE, IZGRADNJA, NADZOR DRUŠTVO SA OGRANIČENOM ODGOVORNOŠĆU

S

Elektrotehničke instalacije

Hidrotehničke instalacije

OPERATIVNI POLIGON:

P1 6589789.90 4757553.88 820.87

P2 6589730.53 4757507.25 819.53

P3 6589614.04 4757438.49 820.13

P4 6589797.80 4757259.22 824.50

P5 6589861.81 4757210.99 825.78

LEGENDA:

P2	Tačka geodetske mreže
	Šaht
	Stub rasvete
	PTT šaht
	Zid
	Metalna ograda na zidu
	Potok
1246	Oznaka katastarske parcele
	Granica katastarske parcele

PROJEKTANT: "Civil Engineer" d.o.o. Podgorica CIVIL ENGINEER Ul. 4 oca 103/17 Zona Visoko, 81000 Podgorica PIB 02890925, PDV 30/31-090-251 Kontakt telefon: +382 20 611 440 email: civilengineer@yahoo.com web: www.civilengineer.com		INVESTITOR OPŠTINA ŠAVNIK	
OBJEKAT:	Pejzažno uređenje površine na novoformiranim urbanističkim parcelama, obdaništvrde, nasipa i terasiranja u rijeke Bukovicu i Bijelo	LOKACIJA:	UP-1-4, UP-1-5, UP-4-11 u zahvatu Prostornog urbanističkog plana Opštine Šavnik i Detaljnog urbanističkog plana Šavnik - Jug i obuhvatu katastarske parcele broj 1431/1,1432/5 Šavnik
GLAVNI INŽENJER:	Aleksandar Laković, dipl. inž. građ.	VRSTA TEHNIČKE DOKUMENTACIJE:	GLAVNI PROJEKAT
ODGOVORNI INŽENJER:	Pero Ivović, dipl. inž. arh.	DIO TEHNIČKE DOKUMENTACIJE:	ARHITEKTURA — BR. PRILOGA: 4 — RAZMJERA: R=1:500
SARADNIKI:		PRILOG:	Situacija sinhron plan — BR. STRANE: 6
Datum izrade i M.P. Jun, 2024 godine CIVIL ENGINEER PODGORICA DIPLOMIRANI INŽENJER ARHITEKTURE Pero Ivović		Datum revizije i M.P. CIVIL ENGINEER PODGORICA DIPLOMIRANI INŽENJER GRAĐEVINE - NAČELNIK DIREKTOR ZA INŽENJERSKE ODGOVORNOSTI	

S

Koordinate zona zahvata		
R.B.	X	Y
G001	6589798.92	4757563.32
G001	6589800.22	4757562.56
G002	6589801.39	4757560.75
G003	6589799.82	4757559.47
G004	6589801.38	4757558.16
G005	6589801.19	4757558.00
G006	6589799.45	4757559.44
G007	6589792.91	4757554.92
G008	6589794.01	4757553.31
G009	6589792.12	4757552.12
G010	6589791.19	4757553.26
G011	6589782.30	4757547.34
G012	6589778.21	4757547.77
G013	6589779.16	4757546.45
G014	6589780.91	4757544.49
G015	6589760.43	4757530.35
G016	6589761.68	4757528.30
G017	6589760.19	4757527.36
G018	6589758.88	4757529.18
G019	6589755.03	4757526.55
G020	6589751.83	4757527.61
G021	6589752.71	4757526.27
G022	6589754.40	4757524.25
G023	6589729.29	4757504.79
G024	6589716.28	4757497.78
G025	6589716.68	4757497.24
G026	6589717.00	4757497.48
G027	6589717.95	4757496.16
G028	6589718.34	4757496.16
G029	6589718.29	4757493.80
G030	6589718.77	4757494.92
G031	6589723.01	4757494.50
G032	6589715.49	4757491.11
G033	6589712.47	4757488.67
G034	6589714.30	4757486.17
G035	6589706.42	4757483.82
G036	6589708.46	4757481.49
G037	6589700.81	4757478.48
G038	6589703.04	4757476.32
G039	6589697.16	4757474.91
G040	6589687.04	4757463.14
G041	6589683.99	4757467.84
G042	6589672.17	4757458.69
G043	6589669.82	4757457.71
G044	6589667.43	4757456.80
G045	6589668.49	4757453.89
G046	6589663.91	4757452.08
G047	6589659.43	4757450.01
G048	6589644.82	4757444.76
G049	6589648.12	4757440.24
G050	6589635.36	4757432.46
G051	6589628.88	4757425.02
G052	6589626.44	4757426.93
G053	6589625.73	4757425.92
G054	6589616.60	4757429.08
G055	6589610.87	4757421.29
G056	6589615.43	4757413.98
G057	6589624.01	4757414.85
G058	6589627.11	4757419.84
G059	6589630.52	4757413.06
G060	6589634.84	4757374.16
G061	6589656.40	4757383.17
G062	6589662.74	4757342.63
G063	6589667.26	4757345.16
G064	6589669.04	4757342.20
G065	6589669.78	4757341.74
G066	6589672.63	4757341.31
G067	6589664.33	4757339.56
G068	6589663.91	4757341.29
G069	6589667.79	4757343.46
G070	6589671.16	4757341.24
G071	6589664.23	4757335.38
G072	6589663.93	4757331.21
G073	6589681.97	4757339.63
G074	6589686.90	4757331.51
G075	6589687.73	4757329.57
G076	6589689.49	4757328.39
G077	6589674.75	4757318.58
G078	6589666.66	4757322.60
G079	6589692.68	4757325.93
G080	6589693.52	4757321.99
G081	6589694.07	4757319.45
G082	6589696.14	4757317.88
G083	6589701.19	4757312.87
G084	6589708.72	4757313.02
G085	6589720.44	4757306.36
G086	6589724.67	4757299.43
G087	6589742.21	4757297.92
G088	6589738.19	4757290.49
G089	6589761.18	4757284.32
G090	6589753.06	4757284.07
G091	6589773.68	4757277.82
G092	6589768.87	4757277.07
G093	6589785.03	4757269.48
G094	6589783.01	4757267.13
G095	6589788.43	4757266.70
G096	6589794.62	4757258.64
G097	6589791.97	4757264.09
G098	6589796.63	4757262.51
G099	6589800.10	4757259.03
G100	6589804.30	4757256.87
G101	6589807.41	4757252.07
G102	6589808.61	4757254.93
G103	6589820.74	4757248.77
G104	6589819.13	4757246.12
G105	6589831.82	4757240.87
G106	6589829.84	4757238.49
G107	6589834.64	4757234.50
G108	6589836.62	4757236.88

Koordinate krajnjih ivica zidova		
R.B.	X	Y
Z001	6589800.22	4757562.56
Z002	6589801.19	4757558.00
Z003	6589799.45	4757559.44
Z004	6589792.87	4757555.01
Z005	6589794.01	4757553.31
Z006	6589792.12	4757552.12
Z007	6589791.19	4757553.26
Z008	6589778.21	4757547.77
Z009	6589779.55	4757546.72
Z010	6589782.30	4757547.34
Z011	6589780.91	4757544.49
Z012	6589760.43	4757530.35
Z013	6589761.68	4757528.30
Z014	6589760.19	4757527.36
Z015	6589758.84	4757529.15
Z016	6589755.03	4757526.55
Z017	6589754.40	4757524.25
Z018	6589752.70	4757526.26
Z019	6589751.83	4757527.61
Z020	6589729.29	4757504.79
Z021	6589716.28	4757497.78
Z022	6589718.12	4757496.45
Z023	6589718.77	4757494.92
Z024	6589723.01	4757494.50
Z025	6589718.29	4757493.80
Z026	6589712.47	4757488.67
Z027	6589714.30	4757486.17
Z028	6589706.42	4757483.82
Z029	6589708.46	4757481.49
Z030	6589700.81	4757478.48
Z031	6589703.04	4757476.32
Z032	6589697.16	4757474.91
Z033	6589683.99	4757467.84
Z034	6589687.04	4757463.14
Z035	6589672.17	4757458.69
Z036	6589667.43	4757456.80
Z037	6589668.49	4757453.89
Z038	6589659.43	4757450.01
Z039	6589644.82	4757444.76
Z040	6589648.12	4757440.24
Z041	6589635.36	4757432.46
Z042	6589626.44	4757426.93
Z043	6589628.88	4757425.02
Z044	6589625.73	4757425.92
Z045	6589616.60	4757429.08
Z046	6589610.87	4757421.29
Z047	6589615.43	4757413.98
Z048	6589624.01	4757414.85
Z049	6589634.84	4757374.16
Z050	6589662.74	4757342.63
Z051	6589663.91	4757341.29
Z052	6589664.33	4757339.56
Z053	6589669.04	4757342.20
Z054	6589667.26	4757345.16
Z055	6589656.40	4757383.17
Z056	6589630.52	4757413.06
Z057	6589628.01	4757416.05
Z058	6589627.11	4757419.84
Z059	6589627.56	4757422.58
Z060	6589663.93	4757331.21
Z061	6589664.23	4757335.38
Z062	6589666.66	4757322.60
Z063	6589674.75	4757318.58
Z064	6589669.78	4757341.74
Z065	6589672.63	4757341.31
Z066	6589671.16	4757341.24
Z067	6589667.79	4757343.46
Z068	6589681.97	4757339.63
Z069	6589686.90	4757331.51
Z070	6589687.73	4757329.57
Z071	6589689.49	4757328.39
Z072	6589692.68	4757325.93
Z073	6589693.52	4757321.99
Z074	6589694.07	4757319.45
Z075	6589696.14	4757317.88
Z076	6589701.19	4757312.87
Z077	6589708.72	4757313.02
Z078	6589720.44	4757306.36
Z079	6589724.67	4757299.43
Z080	6589742.21	4757297.92
Z081	6589738.19	4757290.49
Z082	6589753.06	4757284.07
Z083	6589761.18	4757284.32
Z084	6589768.87	4757277.07
Z085	6589773.68	4757277.82
Z086	6589783.01	4757267.13
Z087	6589785.03	4757269.48
Z088	6589791.97	4757264.09
Z089	6589796.63	4757262.51
Z090	6589800.10	4757259.03
Z091	6589794.62	4757258.64
Z092	6589807.41	4757252.07
Z093	6589808.61	4757254.93
Z094	6589788.43	4757266.70
Z095	6589804.30	4757256.87
Z096	6589819.13	4757246.12
Z097	6589820.74	4757248.77
Z098	6589829.84	4757238.49
Z099	6589831.82	4757240.87
Z100	6589834.85	4757238.36
Z101	6589836.62	4757236.88
Z102	6589834.64	4757234.50

Koordinate kanti za otpatke		
R.B.	X	Y
KS01	6589614.32	4757420.38
KS01	6589624.28	4757420.60
KS01	6589629.85	4757396.26
KS01	6589636.61	4757377.92
KS01	6589638.95	4757401.33
KS01	6589640.41	4757371.10
KS01	6589647.69	4757440.44
KS01	6589650.99	4757385.94
KS01	6589652.45	4757355.71
KS01	6589654.80	4757379.12
KS01	6589661.55	4757360.79
KS01	6589669.65	4757324.22
KS01	6589680.86	4757336.33
KS01	6589684.41	4757467.61
KS01	6589722.52	4757499.39
KS01	6589740.75	4757295.69
KS01	6589744.94	4757517.86
KS01	6589753.06	4757526.59
KS01	6589773.04	4757539.94
KS01	6589790.57	4757553.72
KS01	6589797.49	4757261.15

Koordinate klupa		
R.B.	X	Y
KL01	6589721.31	4757498.16
KL01	6589723.65	4757500.01
KL01	6589743.68	4757516.61
KL01	6589771.53	4757538.65
KL02	6589688.85	4757469.28
KL03	6589680.66	4757463.96
KL04	6589651.24	4757444.28
KL05	6589643.35	4757438.54
KL06	6589615.73	4757425.22
KL07	6589615.09	4757418.00
KL08	6589629.99	4757394.82
KL08	6589635.76	4757396.36
KL08	6589638.51	4757391.43
KL08	6589652.90	4757365.62
KL08	6589655.65	4757360.68
KL09	6589640.10	4757400.46
KL10	6589638.24	4757374.36
KL11	6589653.16	4757382.68
KL12	6589651.31	4757356.58
KL13	6589661.42	4757362.22
KL14	6589666.99	4757329.79
KL15	6589675.11	4757338.56
KL16	6589683.88	4757330.43
KL17	6589675.75	4757321.66
KL18	6589735.86	4757296.48
KL19	6589744.44	4757291.83
KL20	6589796.14	4757261.73

Koordinate opreme igrališta		
R.B.	X	Y
IG01	6589639.25	4757380.30
IG02	6589647.58	4757384.94
IG03	6589640.03	4757376.56
IG04	6589641.05	4757374.74
IG05	6589650.36	4757382.31
IG06	6589651.37	4757380.49
IG07	6589644.50	4757372.56
IG08	6589651.41	4757376.41
IG09	6589646.44	4757377.21

Koordinate poprečnih profila		
R.B.	X	Y
PP001	6589717.81	4757498.98
PP002	6589723.18	4757494.71
PP003	6589713.95	4757489.81
PP004	6589715.89	4757487.39
PP005	6589706.08	4757483.52
PP006	6589708.14	4757481.20
PP007	6589698.85	4757476.52
PP008	6589701.01	4757474.29
PP009	6589690.28	4757471.57
PP010	6589693.34	4757467.62
PP011	6589682.09	4757466.56
PP012	6589684.98	4757461.84
PP013	6589674.34	4757460.61
PP014	6589676.03	4757457.02
PP015	6589665.55	4757456.10
PP016	6589666.67	4757453.21
PP017	6589656.29	4757451.89
PP018	6589658.02	4757448.60
PP019	6589647.56	4757446.68
PP020	6589650.63	4757442.13
PP021	6589639.46	4757440.54
PP022	6589642.78	4757436.63
PP023	6589632.09	4757433.53
PP024	6589634.35	4757431.41
PP025	6589628.76	4757429.80
PP026	6589631.02	4757427.67
PP027	6589625.77	4757425.39
PP028	6589628.21	4757424.01
PP029	6589624.25	4757420.18
PP030	6589627.11	4757420.10
PP031	6589624.05	4757413.78
PP032	6589628.08	4757415.91
PP033	6589634.81	4757405.59
PP034	6589636.86	4757407.89
PP035	6589641.97	4757398.84
PP036	6589644.06	4757400.71
PP037	6589648.13	4757391.14
PP038	6589650.41	4757392.77
PP039	6589653.40	4757382.81
PP040	6589655.86	4757384.16
PP041	6589657.72	4757373.95
PP042	6589660.30	4757375.04
PP043	6589661.02	4757364.67
PP044	6589663.71	4757365.46
PP045	6589663.00	4757355.02
PP046	6589666.03	4757355.56
PP047	6589664.24	4757345.27
PP048	6589667.25	4757345.47
PP049	6589663.89	4757329.67
PP050	6589666.69	4757329.78
PP051	6589667.58	4757321.64
PP052	6589669.48	4757323.69
PP053	6589675.70	4757318.52
PP054	6589675.90	4757321.37
PP055	6589685.70	4757317.24
PP056	6589686.24	4757320.16
PP057	6589695.24	4757314.91
PP058	6589696.14	4757317.88
PP059	6589704.47	4757311.54
PP060	6589705.69	4757314.39
PP061	6589713.26	4757307.16
PP062	6589714.79	4757309.86
PP063	6589721.51	4757301.84
PP064	6589724.09	4757305.38
PP065	6589729.53	4757295.81
PP066	6589731.95	4757299.29
PP067	6589738.19	4757290.49
PP068	6589740.71	4757295.15
PP069	6589747.39	4757286.15
PP070	6589748.98	4757290.08
PP071	6589756.82	4757282.73
PP072	6589757.82	4757285.35
PP073	6589765.79	4757278.73
PP074	6589767.21	4757281.49
PP075	6589774.26	4757273.76
PP076	6589775.98	4757276.34
PP077	6589782.13	4757267.88
PP078	6589784.12	4757270.26
PP079	6589790.09	4757261.62
PP080	6589791.88	4757264.16
PP081	6589798.73	4757256.25
PP082	6589800.22	4757258.97
PP083	6589807.88	4757251.87
PP084	6589809.10	4757254.73
PP085	6589816.70	4757247.54
PP086	6589818.22	4757250.24
PP087	6589824.98	4757242.25
PP088	6589826.79	4757244.77
PP089	6589832.72	4757236.10
PP090	6589834.70	4757238.48

Koordinate osovine šetališta		
R.B.	X	Y
O001	6589726.46	4757502.53
O002	6589722.18	4757495.95
O003	6589713.39	4757487.42
O004	6589707.51	4757482.72
O005	6589701.92	4757477.40
O006	6589686.20	4757464.44
O007	6589667.96	4757455.35
O008	6589645.74	4757443.51
O009	6589627.66	4757425.98
O010	6589625.60	4757420.72
O011	6589622.88	4757426.65
O012	6589614.78	4757426.35
O013	6589613.96	4757417.05
O014	6589624.38	4757417.44
O015	6589626.08	4757407.48
O016	6589631.39	4757410.44
O017	6589627.92	4757410.82
O018	6589630.96	4757404.96
O019	6589627.64	4757403.23
O020	6589627.09	4757400.71
O021	6589634.18	4757406.87
O022	6589636.62	4757406.02
O023	6589637.09	4757373.30
O024	6589658.13	4757376.15
O025	6589654.79	4757351.03
O026	6589664.31	4757356.34
O027	6589657.22	4757350.17
O028	6589660.44	4757352.08
O029	6589663.76	4757353.82
O030	6589665.33	4757349.56
O031	6589660.02	4757346.60
O032	6589663.68	4757346.33
O033	6589665.84	4757342.40
O034	6589665.46	4757330.92
O035	6589668.10	4757336.91
O036	6589671.15	4757339.15
O037	6589668.63	4757322.78
O038	6589682.23	4757337.44
O039	6589674.84	4757320.13
O040	6589684.03	4757325.00
O041	6589685.36	4757331.32
O042	6589680.78	4757321.66
O043	6589685.21	4757327.99
O044	6589689.02	4757326.91
O045	6589686.90	4757318.59
O046	6589691.99	4757322.21
O047	6589695.69	4757316.39
O048	6589692.76	4757318.62
O049	6589710.34	4757310.50
O050	6589725.64	4757300.64
O051	6589738.92	4757291.85
O052	6589753.55	4757285.54
O053	6589769.63	4757278.42
O054	6589784.02	4757268.31
O055	6589795.43	4757259.96
O056	6589808.01	4757253.50
O057	6589819.93	4757247.44
O058	6589830.83	4757239.68
O059	6589835.40	4757235.88

OPERATIVNI POLIGON:
P1 6589789.90 4757553.88 820.87
P2 6589730.53 4757507.25 819.53
P3 6589614.04 4757438.49 820.13
P4 6589797.80 4757259.22 824.50
P5 6589861.81 4757210.99 825.78

LEGENDA:

P2◎	Tačka geodetske mreže
	Šaht
	Stub rasvete
	PTT šaht
	Zid
	Metalna ograda na zidu
	Potok
1246	Oznaka katastarske parcele
	Granica katastarske parcele

PROJEKTANT: "Civil Engineer" d.o.o. Podgorica Ul. 4 Jula 105/17, Crna Gora, 81000 Podgorica, PIB 02809010, PDV 30/31-09891-1 Kontakt telefon +382 20 611 440, email - contact@civilengineer.me, web - www.civilengineer.me		INVESTITOR: **OPŠTINA ŠAVNIK**	
OBJEKAT:	Pejzažno uređenje površine na novoformiranim urbanističkim parcelama, obaloutvrde, nasipa i šetališta uz rijeke Bukovica i Bijela	LOKACIJA:	UP-1-4, UP-1-5, UP-4-11 u zahvatu Prostornog urbanističkog plana Opštine Šavnik i Detaljnog urbanističkog plana "Šavnik - jug" u okviru katastarske parcele broj 143/1 i 143/2 KO Šavnik
GLAVNI INŽENJER:	Aleksandar Laković, dipl. inž. građ.	VRSTA TEHNIČKE DOKUMENTACIJE:	GLAVNI PROJEKAT
ODGOVORNI INŽENJER:	Pero Ivović, dipl. inž. arh.	DIO TEHNIČKE DOKUMENTACIJE:	ARHITEKTURA · BR. PRILOGA: 4 · RAZMJERA: R=1:250
SARADNIK/CI:		PRILOG:	Situacija uz rijeku Bukovicu · BR. STRANE: 7
Datum izrade i M.P. Jun, 2024. godine		Datum revizije i M.P.	

CIVIL ENGINEER PROJEKTOVANJE, IZGRADNJA, NADZOR DRUŠTVO SA OGRANIČENOM ODGOVORNOŠĆU

Elektrotehničke instalacije

Hidrotehničke instalacije

OPERATIVNI POLIGON:

P1 6589789.90 4757553.88 820.87

P2 6589730.53 4757507.25 819.53

P3 6589614.04 4757438.49 820.13

P4 6589797.80 4757259.22 824.50

P5 6589861.81 4757210.99 825.78

LEGENDA:

P2	Tačka geodetske mreže
	Šaht
	Stub rasvete
	PTT šaht
	Zid
	Metalna ograda na zidu
	Potok
1246	Oznaka katastarske parcele
	Granica katastarske parcele

PROJEKTANT: "Civil Engineer" d.o.o. Podgorica CIVIL ENGINEER ID: 4 620 105 011 Cetinjski put br. 6 000 Podgorica PIB 03809021, PDV 30-01-008011-1 Kontakt telefon: +382 20 621 445 email: civilengineer@t-com.me web: www.civilengineer.me		INVESTITOR **OPŠTINA ŠAVNIK**	
OBJEKAT:	Pejzažno uređenje površine na novoformiranim urbanističkim parcelama, obezbjeđivanje, nasipa i ishlađtlja uz rijeke Bukovica i Bijelo	LOKACIJA:	UP-1-4, UP-1-5, UP-4-11 u zahvatu Prostornog urbanističkog plana Opštine Šavnik i Detaljnog urbanističkog plana "Šavnik - jug" u dijelu katastarske parcele broj 1431/1 i 1432/2 KO Šavnik
GLAVNI INŽENJER:	Aleksandar Laković, dipl. inž. građ.	VRSTA TEHNIČKE DOKUMENTACIJE:	GLAVNI PROJEKAT
ODGOVORNI INŽENJER:	Pero Ivović, dipl. inž. arh.	DO TEHNIČKE DOKUMENTACIJE: ARHITEKTURA	BR. PRILOGA: 4 / RAZMJERA: R=1:250
SARADNIK/CI:		PRILOG:	Situacija sinhron plan uz rijeku Bukovicu / BR. STRANE: 8
Datum izrade i M.P. Jun, 2024 godine CIVIL ENGINEER PODGORICA - CETINJSKI PUT BR. 6 - TEL: 020/621-445 - PIB 03809021 - PDV 30-01-008011-1 - DIREKTOR DR DRAGAN ĆETKOVIĆ		Datum revizije i M.P.	

S

Koordinate zona zahvata		
R.B.	X	Y
G001	6589798.92	4757563.32
G001	6589800.22	4757562.56
G002	6589801.39	4757560.75
G003	6589799.82	4757559.47
G004	6589801.38	4757558.16
G005	6589801.19	4757558.00
G006	6589799.45	4757559.44
G007	6589792.91	4757554.92
G008	6589794.01	4757553.31
G009	6589792.12	4757552.12
G010	6589791.19	4757553.26
G011	6589782.30	4757547.34
G012	6589778.21	4757547.77
G013	6589779.16	4757546.45
G014	6589780.91	4757544.49
G015	6589760.43	4757530.35
G016	6589761.68	4757528.30
G017	6589760.19	4757527.36
G018	6589758.88	4757529.18
G019	6589755.03	4757526.55
G020	6589751.83	4757527.61
G021	6589752.71	4757526.27
G022	6589754.40	4757524.25
G023	6589729.29	4757504.79
G024	6589716.28	4757497.78
G025	6589716.68	4757497.24
G026	6589717.00	4757497.48
G027	6589717.95	4757496.16
G028	6589718.34	4757496.16
G029	6589718.29	4757493.80
G030	6589718.77	4757494.92
G031	6589723.01	4757494.50
G032	6589715.49	4757491.11
G033	6589712.47	4757488.67
G034	6589714.30	4757486.17
G035	6589706.42	4757483.82
G036	6589708.46	4757481.49
G037	6589700.81	4757478.48
G038	6589703.04	4757476.32
G039	6589697.16	4757474.91
G040	6589687.04	4757463.14
G041	6589683.99	4757467.84
G042	6589672.17	4757458.69
G043	6589669.82	4757457.71
G044	6589667.43	4757456.80
G045	6589668.49	4757453.89
G046	6589663.91	4757452.08
G047	6589659.43	4757450.01
G048	6589644.82	4757444.76
G049	6589648.12	4757440.24
G050	6589635.36	4757432.46
G051	6589628.88	4757425.02
G052	6589626.44	4757426.93
G053	6589625.73	4757425.92
G054	6589616.60	4757429.08
G055	6589610.87	4757421.29
G056	6589615.43	4757413.98
G057	6589624.01	4757414.85
G058	6589627.11	4757419.84
G059	6589630.52	4757413.06
G060	6589634.84	4757374.16
G061	6589656.40	4757383.17
G062	6589662.74	4757342.63
G063	6589667.26	4757345.16
G064	6589669.04	4757342.20
G065	6589669.78	4757341.74
G066	6589672.63	4757341.31
G067	6589664.33	4757339.56
G068	6589663.91	4757341.29
G069	6589667.79	4757343.46
G070	6589671.16	4757341.24
G071	6589664.23	4757335.38
G072	6589663.93	4757331.21
G073	6589681.97	4757339.63
G074	6589686.90	4757331.51
G075	6589687.73	4757329.57
G076	6589689.49	4757328.39
G077	6589674.75	4757318.58
G078	6589666.66	4757322.60
G079	6589692.68	4757325.93
G080	6589693.52	4757321.99
G081	6589694.07	4757319.45
G082	6589696.14	4757317.88
G083	6589701.19	4757312.87
G084	6589708.72	4757313.02
G085	6589720.44	4757306.36
G086	6589724.67	4757299.43
G087	6589742.21	4757297.92
G088	6589738.19	4757290.49
G089	6589761.18	4757284.32
G090	6589753.06	4757284.07
G091	6589773.68	4757277.82
G092	6589768.87	4757277.07
G093	6589785.03	4757269.48
G094	6589783.01	4757267.13
G095	6589788.43	4757266.70
G096	6589794.62	4757258.64
G097	6589791.97	4757264.09
G098	6589796.63	4757262.51
G099	6589800.10	4757259.03
G100	6589804.30	4757256.87
G101	6589807.41	4757252.07
G102	6589808.61	4757254.93
G103	6589820.74	4757248.77
G104	6589819.13	4757246.12
G105	6589831.82	4757240.87
G106	6589829.84	4757238.49
G107	6589834.64	4757234.50
G108	6589836.62	4757236.88

Koordinate klupa		
R.B.	X	Y
KL01	6589721.31	4757498.16
KL01	6589723.65	4757500.01
KL01	6589743.68	4757516.61
KL01	6589771.53	4757538.65
KL02	6589688.85	4757469.28
KL03	6589680.66	4757463.96
KL04	6589651.24	4757444.28
KL05	6589643.35	4757438.54
KL06	6589615.73	4757425.22
KL07	6589615.09	4757418.00
KL08	6589629.99	4757394.82
KL08	6589635.76	4757396.36
KL08	6589638.51	4757391.43
KL08	6589652.90	4757365.62
KL08	6589655.65	4757360.68
KL09	6589640.10	4757400.46
KL10	6589638.24	4757374.36
KL11	6589653.16	4757382.68
KL12	6589651.31	4757356.58
KL13	6589661.42	4757362.22
KL14	6589666.99	4757329.79
KL15	6589675.11	4757338.56
KL16	6589683.88	4757330.43
KL17	6589675.75	4757321.66
KL18	6589735.86	4757296.48
KL19	6589744.44	4757291.83
KL20	6589796.14	4757261.73

Koordinate krajnjih ivica zidova		
R.B.	X	Y
Z001	6589800.22	4757562.56
Z002	6589801.19	4757558.00
Z003	6589799.45	4757559.44
Z004	6589792.87	4757555.01
Z005	6589794.01	4757553.31
Z006	6589792.12	4757552.12
Z007	6589791.19	4757553.26
Z008	6589778.21	4757547.77
Z009	6589779.55	4757546.72
Z010	6589782.30	4757547.34
Z011	6589780.91	4757544.49
Z012	6589760.43	4757530.35
Z013	6589761.68	4757528.30
Z014	6589760.19	4757527.36
Z015	6589758.84	4757529.15
Z016	6589755.03	4757526.55
Z017	6589754.40	4757524.25
Z018	6589752.70	4757526.26
Z019	6589751.83	4757527.61
Z020	6589729.29	4757504.79
Z021	6589716.28	4757497.78
Z022	6589718.12	4757496.45
Z023	6589718.77	4757494.92
Z024	6589723.01	4757494.50
Z025	6589718.29	4757493.80
Z026	6589712.47	4757488.67
Z027	6589714.30	4757486.17
Z028	6589706.42	4757483.82
Z029	6589708.46	4757481.49
Z030	6589700.81	4757478.48
Z031	6589703.04	4757476.32
Z032	6589697.16	4757474.91
Z033	6589683.99	4757467.84
Z034	6589687.04	4757463.14
Z035	6589672.17	4757458.69
Z036	6589667.43	4757456.80
Z037	6589668.49	4757453.89
Z038	6589659.43	4757450.01
Z039	6589644.82	4757444.76
Z040	6589648.12	4757440.24
Z041	6589635.36	4757432.46
Z042	6589626.44	4757426.93
Z043	6589628.88	4757425.02
Z044	6589625.73	4757425.92
Z045	6589616.60	4757429.08
Z046	6589610.87	4757421.29
Z047	6589615.43	4757413.98
Z048	6589624.01	4757414.85
Z049	6589634.84	4757374.16
Z050	6589662.74	4757342.63
Z051	6589663.91	4757341.29
Z052	6589664.33	4757339.56
Z053	6589669.04	4757342.20
Z054	6589667.26	4757345.16
Z055	6589656.40	4757383.17
Z056	6589630.52	4757413.06
Z057	6589628.01	4757416.05
Z058	6589627.11	4757419.84
Z059	6589627.56	4757422.58
Z060	6589663.93	4757331.21
Z061	6589664.23	4757335.38
Z062	6589666.66	4757322.60
Z063	6589674.75	4757318.58
Z064	6589669.78	4757341.74
Z065	6589672.63	4757341.31
Z066	6589671.16	4757341.24
Z067	6589667.79	4757343.46
Z068	6589681.97	4757339.63
Z069	6589686.90	4757331.51
Z070	6589687.73	4757329.57
Z071	6589689.49	4757328.39
Z072	6589692.68	4757325.93
Z073	6589693.52	4757321.99
Z074	6589694.07	4757319.45
Z075	6589696.14	4757317.88
Z076	6589701.19	4757312.87
Z077	6589708.72	4757313.02
Z078	6589720.44	4757306.36
Z079	6589724.67	4757299.43
Z080	6589742.21	4757297.92
Z081	6589738.19	4757290.49
Z082	6589753.06	4757284.07
Z083	6589761.18	4757284.32
Z084	6589768.87	4757277.07
Z085	6589773.68	4757277.82
Z086	6589783.01	4757267.13
Z087	6589785.03	4757269.48
Z088	6589791.97	4757264.09
Z089	6589796.63	4757262.51
Z090	6589800.10	4757259.03
Z091	6589794.62	4757258.64
Z092	6589807.41	4757252.07
Z093	6589808.61	4757254.93
Z094	6589788.43	4757266.70
Z095	6589804.30	4757256.87
Z096	6589819.13	4757246.12
Z097	6589820.74	4757248.77
Z098	6589829.84	4757238.49
Z099	6589831.82	4757240.87
Z100	6589834.85	4757238.36
Z101	6589836.62	4757236.88
Z102	6589834.64	4757234.50

Koordinate kanti za otpatke		
R.B.	X	Y
KS01	6589614.32	4757420.38
KS01	6589624.28	4757420.60
KS01	6589629.85	4757396.26
KS01	6589636.61	4757377.92
KS01	6589638.95	4757401.33
KS01	6589640.41	4757371.10
KS01	6589647.69	4757440.44
KS01	6589650.99	4757385.94
KS01	6589652.45	4757355.71
KS01	6589654.80	4757379.12
KS01	6589661.55	4757360.79
KS01	6589669.65	4757324.22
KS01	6589680.86	4757336.33
KS01	6589684.41	4757467.61
KS01	6589722.52	4757499.39
KS01	6589740.75	4757295.69
KS01	6589744.94	4757517.86
KS01	6589753.06	4757526.59
KS01	6589773.04	4757539.94
KS01	6589790.57	4757553.72
KS01	6589797.49	4757261.15

Koordinate opreme igrališta		
R.B.	X	Y
IG01	6589639.25	4757380.30
IG02	6589647.58	4757384.94
IG03	6589640.03	4757376.56
IG04	6589641.05	4757374.74
IG05	6589650.36	4757382.31
IG06	6589651.37	4757380.49
IG07	6589644.50	4757372.56
IG08	6589651.41	4757376.41
IG09	6589646.44	4757377.21

Koordinate poprečnih profila		
R.B.	X	Y
PP001	6589717.81	4757498.98
PP002	6589723.18	4757494.71
PP003	6589713.95	4757489.81
PP004	6589715.89	4757487.39
PP005	6589706.08	4757483.52
PP006	6589708.14	4757481.20
PP007	6589698.85	4757476.52
PP008	6589701.01	4757474.29
PP009	6589690.28	4757471.57
PP010	6589693.34	4757467.62
PP011	6589682.09	4757466.56
PP012	6589684.98	4757461.84
PP013	6589674.34	4757460.61
PP014	6589676.03	4757457.02
PP015	6589665.55	4757456.10
PP016	6589666.67	4757453.21
PP017	6589656.29	4757451.89
PP018	6589658.02	4757448.60
PP019	6589647.56	4757446.68
PP020	6589650.63	4757442.13
PP021	6589639.46	4757440.54
PP022	6589642.78	4757436.63
PP023	6589632.09	4757433.53
PP024	6589634.35	4757431.41
PP025	6589628.76	4757429.80
PP026	6589631.02	4757427.67
PP027	6589625.77	4757425.39
PP028	6589628.21	4757424.01
PP029	6589624.25	4757420.18
PP030	6589627.11	4757420.10
PP031	6589624.05	4757413.78
PP032	6589628.08	4757415.91
PP033	6589634.81	4757405.59
PP034	6589636.86	4757407.89
PP035	6589641.97	4757398.84
PP036	6589644.06	4757400.71
PP037	6589648.13	4757391.14
PP038	6589650.41	4757392.77
PP039	6589653.40	4757382.81
PP040	6589655.86	4757384.16
PP041	6589657.72	4757373.95
PP042	6589660.30	4757375.04
PP043	6589661.02	4757364.67
PP044	6589663.71	4757365.46
PP045	6589663.00	4757355.02
PP046	6589666.03	4757355.56
PP047	6589664.24	4757345.27
PP048	6589667.25	4757345.47
PP049	6589663.89	4757329.67
PP050	6589666.69	4757329.78
PP051	6589667.58	4757321.64
PP052	6589669.48	4757323.69
PP053	6589675.70	4757318.52
PP054	6589675.90	4757321.37
PP055	6589685.70	4757317.24
PP056	6589686.24	4757320.16
PP057	6589695.24	4757314.91
PP058	6589696.14	4757317.88
PP059	6589704.47	4757311.54
PP060	6589705.69	4757314.39
PP061	6589713.26	4757307.16
PP062	6589714.79	4757309.86
PP063	6589721.51	4757301.84
PP064	6589724.09	4757305.38
PP065	6589729.53	4757295.81
PP066	6589731.95	4757299.29
PP067	6589738.19	4757290.49
PP068	6589740.71	4757295.15
PP069	6589747.39	4757286.15
PP070	6589748.98	4757290.08
PP071	6589756.82	4757282.73
PP072	6589757.82	4757285.35
PP073	6589765.79	4757278.73
PP074	6589767.21	4757281.49
PP075	6589774.26	4757273.76
PP076	6589775.98	4757276.34
PP077	6589782.13	4757267.88
PP078	6589784.12	4757270.26
PP079	6589790.09	4757261.62
PP080	6589791.88	4757264.16
PP081	6589798.73	4757256.25
PP082	6589800.22	4757258.97
PP083	6589807.88	4757251.87
PP084	6589809.10	4757254.73
PP085	6589816.70	4757247.54
PP086	6589818.22	4757250.24
PP087	6589824.98	4757242.25
PP088	6589826.79	4757244.77
PP089	6589832.72	4757236.10
PP090	6589834.70	4757238.48

Koordinate osovine šetališta		
R.B.	X	Y
O001	6589726.46	4757502.53
O002	6589722.18	4757495.95
O003	6589713.39	4757487.42
O004	6589707.51	4757482.72
O005	6589701.92	4757477.40
O006	6589686.20	4757464.44
O007	6589667.96	4757455.35
O008	6589645.74	4757443.51
O009	6589627.66	4757425.98
O010	6589625.60	4757420.72
O011	6589622.88	4757426.65
O012	6589614.78	4757426.35
O013	6589613.96	4757417.05
O014	6589624.38	4757417.44
O015	6589626.08	4757407.48
O016	6589631.39	4757410.44
O017	6589627.92	4757410.82
O018	6589630.96	4757404.96
O019	6589627.64	4757403.23
O020	6589627.09	4757400.71
O021	6589634.18	4757406.87
O022	6589636.62	4757406.02
O023	6589637.09	4757373.30
O024	6589658.13	4757376.15
O025	6589654.79	4757351.03
O026	6589664.31	4757356.34
O027	6589657.22	4757350.17
O028	6589660.44	4757352.08
O029	6589663.76	4757353.82
O030	6589665.33	4757349.56
O031	6589660.02	4757346.60
O032	6589663.68	4757346.33
O033	6589665.84	4757342.40
O034	6589665.46	4757330.92
O035	6589668.10	4757336.91
O036	6589671.15	4757339.15
O037	6589668.63	4757322.78
O038	6589682.23	4757337.44
O039	6589674.84	4757320.13
O040	6589684.03	4757325.00
O041	6589685.36	4757331.32
O042	6589680.78	4757321.66
O043	6589685.21	4757327.99
O044	6589689.02	4757326.91
O045	6589686.90	4757318.59
O046	6589691.99	4757322.21
O047	6589695.69	4757316.39
O048	6589692.76	4757318.62
O049	6589710.34	4757310.50
O050	6589725.64	4757300.64
O051	6589738.92	4757291.85
O052	6589753.55	4757285.54
O053	6589769.63	4757278.42
O054	6589784.02	4757268.31
O055	6589795.43	4757259.96
O056	6589808.01	4757253.50
O057	6589819.93	4757247.44
O058	6589830.83	4757239.68
O059	6589835.40	4757235.88

OPERATIVNI POLIGON:
P1 6589789.90 4757553.88 820.87
P2 6589730.53 4757507.25 819.53
P3 6589614.04 4757438.49 820.13
P4 6589797.80 4757259.22 824.50
P5 6589861.81 4757210.99 825.78

LEGENDA:

P2◎	Tačka geodetske mreže
	Šaht
	Stub rasvete
⊠	PTT šaht
	Zid
	Metalna ograda na zidu
	Potok
1246	Oznaka katastarske parcele
	Granica katastarske parcele

PROJEKTANT: "Civil Engineer" d.o.o. Podgorica		INVESTITOR:	OPŠTINA ŠAVNIK
CIVIL ENGINEER Ul. 4 Jula 105/17, Crna Gora, 81000 Podgorica, PIB 02809010, PDV 30/31-09891-1 Kontakt telefon +382 20 611 440, email - contact@civilengineer.me, web - www.civilengineer.me			
OBJEKAT:	Pejzažno uređenje površine na novoformiranim urbanističkim parcelama, obaloutvrde, nasipa i šetališta uz rijeke Bukovica i Bijela	LOKACIJA:	UP-1-4, UP-1-5, UP-4-11 u zahvatu Prostornog urbanističkog plana Opštine Šavnik i Detaljnog urbanističkog plana "Šavnik - jug" u okviru katastarske parcele broj 143/1 i 143/2 KO Šavnik
GLAVNI INŽENJER:	Aleksandar Laković, dipl. inž. građ.	VRSTA TEHNIČKE DOKUMENTACIJE:	GLAVNI PROJEKAT
ODGOVORNI INŽENJER:	Pero Ivović, dipl. inž. arh.	DIO TEHNIČKE DOKUMENTACIJE:	ARHITEKTURA — BR. PRILOGA: 4 — RAZMJERA: R=1:250
SARADNIK/CI:		PRILOG:	Situacija uz rijeku Bijelu — BR. STRANE: 9
Datum izrade i M.P. Jun, 2024. godine		Datum revizije i M.P.	

CIVIL ENGINEER PROJEKTOVANJE, IZGRADNJA, NADZOR DRUŠTVO SA OGRANIČENOM ODGOVORNOŠĆU

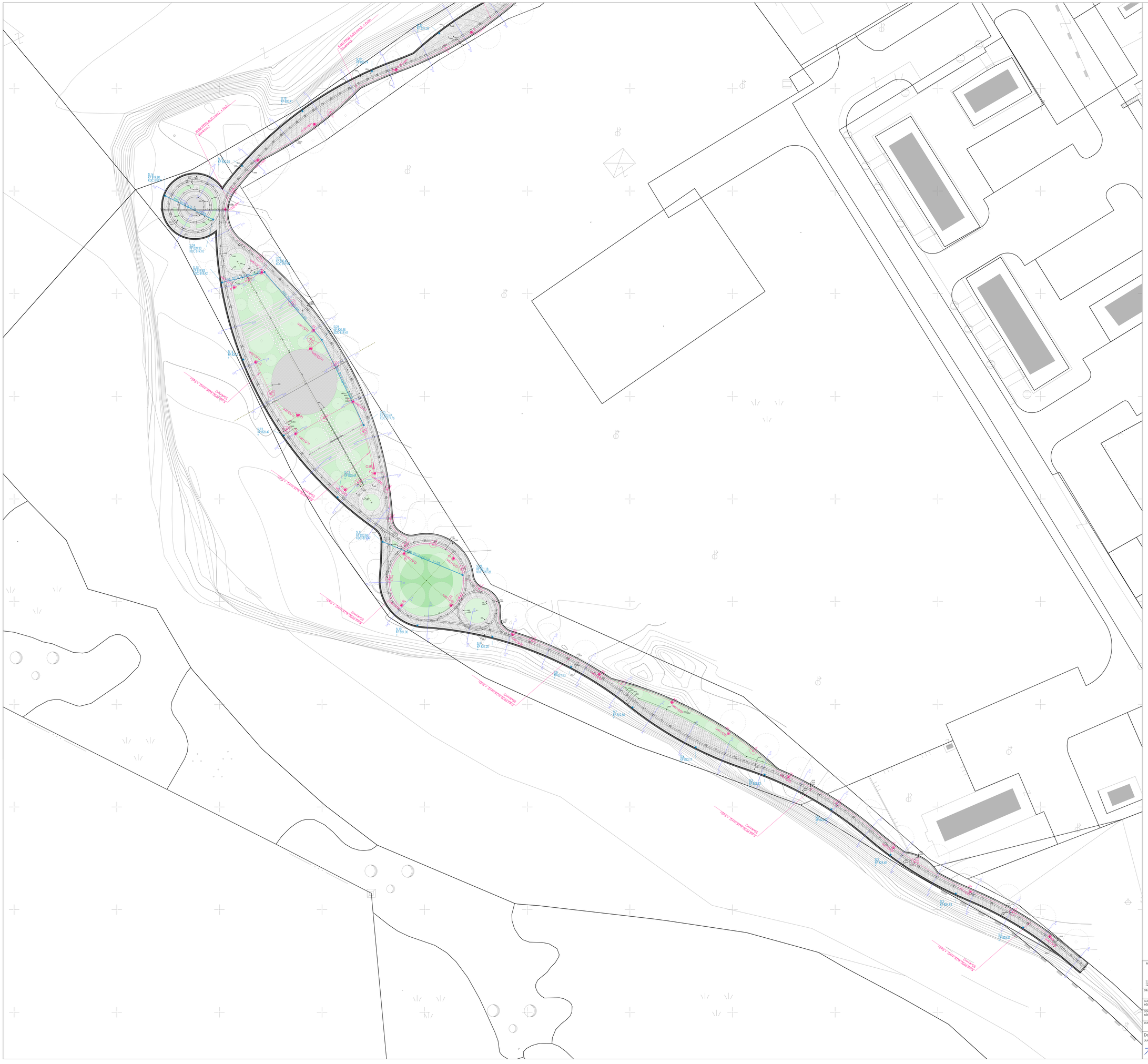

Elektrotehničke instalacije

Hidrotehničke instalacije

OPERATIVNI POLIGON:
P1 6589789.90 4757553.88 820.87
P2 6589730.53 4757507.25 819.53
P3 6589614.04 4757438.49 820.13
P4 6589797.80 4757259.22 824.50
P5 6589861.81 4757210.99 825.78

LEGENDA:

P2	Tačka geodetske mreže
	Šaht
	Stub rasvete
	PTT šaht
	Zid
	Metalna ograda na zidu
	Potok
1246	Oznaka katastarske parcele
	Granica katastarske parcele

PROJEKTANT:	"Civil Engineer" d.o.o. Podgorica CIVIL ENGINEER Ul. 4 oca 103/17 Cetinjski put 10, 81000 Podgorica PIB 02890012, PDV 30/31-0980-0 Kontakt telefon +382 20 611 440 email: civilengineer@yahoo.com web: www.civilengineer.com	INVESTITOR	OPŠTINA ŠAVNIK
OBJEKAT:	Pejzažno uređenje površine na novoformiranim urbanističkim parcelama, obaloutvrde, nasipa i ferialtšta uz rijeku Bukovicu i Bijelu	LOKACIJA:	UP-1-4, UP-1-5, UP-4-11 u zahvatu Prostornog urbanističkog plana Opštine Šavnik i Detaljnog urbanističkog plana Šavnik - Jug i obuhvatu katastarske parcele broj 1431/1,1432/5 Šavnik
GLAVNI INŽENJER:	Aleksandar Laković, dipl. inž. građ.	VRSTA TEHNIČKE DOKUMENTACIJE:	GLAVNI PROJEKAT
ODGOVORNI INŽENJER:	Pero Ivović, dipl. inž. arh.	DIO TEHNIČKE DOKUMENTACIJE:	ARHITEKTURA — BR. PRILOGA: 4 — RAZMJERA: R=1:250
SARADNIK/CI:		PRILOG:	Situacija sinhron plan uz rijeku Bijelu — BR. STRANE: 10
Datum izrade i M.P. Jun, 2024 godine CIVIL ENGINEER d.o.o. PODGORICA DIPLOMIRANI INŽENJER ARHITEKTURE Pero Ivović		Datum revizije i M.P. CIVIL ENGINEER DIPLOMIRANI INŽENJER GRAĐEVINE - MAŠINA DIRIGENTI SA OSIGURANJEM ODGOVORNOŠĆU	

S

OPERATIVNI POLIGON:
P1 6589789.90 4757553.88 820.87
P2 6589730.53 4757507.25 819.53
P3 6589614.04 4757438.49 820.13
P4 6589797.80 4757259.22 824.50
P5 6589861.81 4757210.99 825.78

LEGENDA:

P2	Tačka geodetske mreže
	Šaht
	Stub rasvete
	PTT šaht
	Zid
	Metalna ograda na zidu
	Potok
1246	Oznaka katastarske parcele
	Granica katastarske parcele

PROJEKTANT: "Civil Engineer" d.o.o. Podgorica CIVIL ENGINEER Ul. 4 oca 103/17 Zona Visoko, 81000 Podgorica PIB 02890703, PDV 30/31-09001 Kontakt telefon: +382 20 611 440 email: civilengineer@yahoo.com web: www.civilengineer.me		INVESTITOR OPŠTINA ŠAVNIK		
OBJEKAT:	Pejzažno uređenje površine na novoformiranim urbanističkim parcelama, obdaništvrde, nasipa i ferialtiju u rijeke Bukovicu i Bijelo	LOKACIJA:	UP-1-4, UP-1-5, UP-4-11 u zahvatu Prostornog urbanističkog plana Opštine Šavnik i Detaljnog urbanističkog plana Šavnik - Jug i obuhvatu katastarske parcele broj 1431/1,1432/5 Šavnik	
GLAVNI INŽENJER:	Aleksandar Laković, dipl. inž. građ.	VRSTA TEHNIČKE DOKUMENTACIJE:	GLAVNI PROJEKAT	
ODGOVORNI INŽENJER:	Pero Ivović, dipl. inž. arh.	DIO TEHNIČKE DOKUMENTACIJE:	ARHITEKTURA	BR. PRILOGA: 4 / RAZMJERA: R=1:500
SARADNIK/CI:		PRILOG:	Nivelacioni plan	BR. STRANE: 11
Datum izrade i M.P. Jun, 2024 godine CIVIL ENGINEER DIPL. ING. ARH. PERO IVOVIĆ		Datum revizije i M.P. CIVIL ENGINEER PROFESIONALNE LICENCIRANE, NAŠLO JE PROJEKTU SA OGRANIČENOM ODGOVORNOŠĆU		

OPERATIVNI POLIGON:

P1 6589789.90 4757553.88 820.87
P2 6589730.53 4757507.25 819.53
P3 6589614.04 4757438.49 820.13
P4 6589797.80 4757259.22 824.50
P5 6589861.81 4757210.99 825.78

LEGENDA:

P2	Tačka geodetske mreže
	Šaht
	Stub rasvete
	PTT šaht
	Zid
	Metalna ograda na zidu
	Potok
1246	Oznaka katastarske parcele
	Granica katastarske parcele

PROJEKTANT: "Civil Engineer" d.o.o. Podgorica CIVIL ENGINEER Ul. 4 oje 350/17 81000 Podgorica - Crna Gora PIB 03089763, PDV 30/31-0989-1 tel/fax: +382 20 617 440 email: civilengineer@t-com.me web: www.civilengineer.me		INVESTITOR **OPŠTINA ŠAVNIK**	
OBJEKAT:	Pejzažno uređenje površine na novoformiranim urbanističkim parcelama, obezbjeđenje, nasipi i betoniranje uz rijeke Bukovica i Bijelo	LOKACIJA:	UP-1-4, UP-1-5, UP-4-11 u zahvatu Prostornog urbanističkog plana Opštine Šavnik i Detaljnog urbanističkog plana "Šavnik - Istočna" u okviru katastarske parcele broj 143/1 i 143/2 KO Šavnik
GLAVNI INŽENJER:	Aleksandar Laković, dipl. inž. građ.	VRSTA TEHNIČKE DOKUMENTACIJE:	GLAVNI PROJEKAT
ODGOVORNI INŽENJER:	Pero Ivović, dipl. inž. arh.	DIO TEHNIČKE DOKUMENTACIJE:	ARHITEKTURA
SARADNIK/CI:		BR. PRILOGA: 4	RAZMJERA: R=1:250
		PRILOG:	Nivelacioni plan uz rijeku Bukovicu
			BR. CRANE: 12
Datum izrade i M.P. Jun, 2024 godine CIVIL ENGINEER d.o.o. PODGORICA - CRNA GORA - NAŽ.U.A. DIREKTOR SE ODGOVARA NA OSNOVU OVLAŠĆENJA		Datum revizije i M.P.	

OPERATIVNI POLIGON:

P1 6589789.90 4757553.88 820.87
P2 6589730.53 4757507.25 819.53
P3 6589614.04 4757438.49 820.13
P4 6589797.80 4757259.22 824.50
P5 6589861.81 4757210.99 825.78

LEGENDA:

P2	Tačka geodetske mreže
	Šaht
	Stub rasvete
	PTT šaht
	Zid
	Metalna ograda na zidu
	Potok
1246	Oznaka katastarske parcele
	Granica katastarske parcele

PROJEKTANT: "Civil Engineer" d.o.o. Podgorica CIVIL ENGINEER ID: 4 620 026 011 Crna Gora, 81000 Podgorica PIB 03090212, PDV 30/31-096011-1 Kontakt telefon: +382 20 621 640 email: civilengineer@t-com.me web: www.civilengineer.me		INVESTITOR **OPŠTINA ŠAVNIK**	
OBJEKAT:	Pejzažno uređenje površine na novoformiranim urbanističkim parcelama, obalosutrmde, nasipa i šetališta uz rijeku Bukovica i Bijelu	LOKACIJA:	UP-1-4, UP-1-5, UP-4-11 u zahvatu Prostornog urbanističkog plana Opštine Šavnik i Detaljnog urbanističkog plana "Šavnik - jug" u obuhvatu katastarske parcele broj 143/1 i 143/2 KO Šavnik
GLAVNI INŽENJER:	Aleksandar Laković, dipl. inž. građ.	VRSTA TEHNIČKE DOKUMENTACIJE:	GLAVNI PROJEKAT
ODGOVORNI INŽENJER:	Pero Ivović, dipl. inž. arh.	DIO TEHNIČKE DOKUMENTACIJE:	ARHITEKTURA
		BR. PRILOGA: 4	RAZMJERA: R=1:250
SARADNIK/CI:		PRILOG:	Nivelacioni plan uz rijeku Bijelu
			BR. STRANE: 13
Datum izrade i M.P. Jun, 2024. godine Pero Ivović CIVIL ENGINEER PODGORICA - CRNA GORA, tel. 067/621-640 DIREKTOR ZA OGRANIČENJE DRŽAVNA PARCELA		Datum revizije i M.P.	

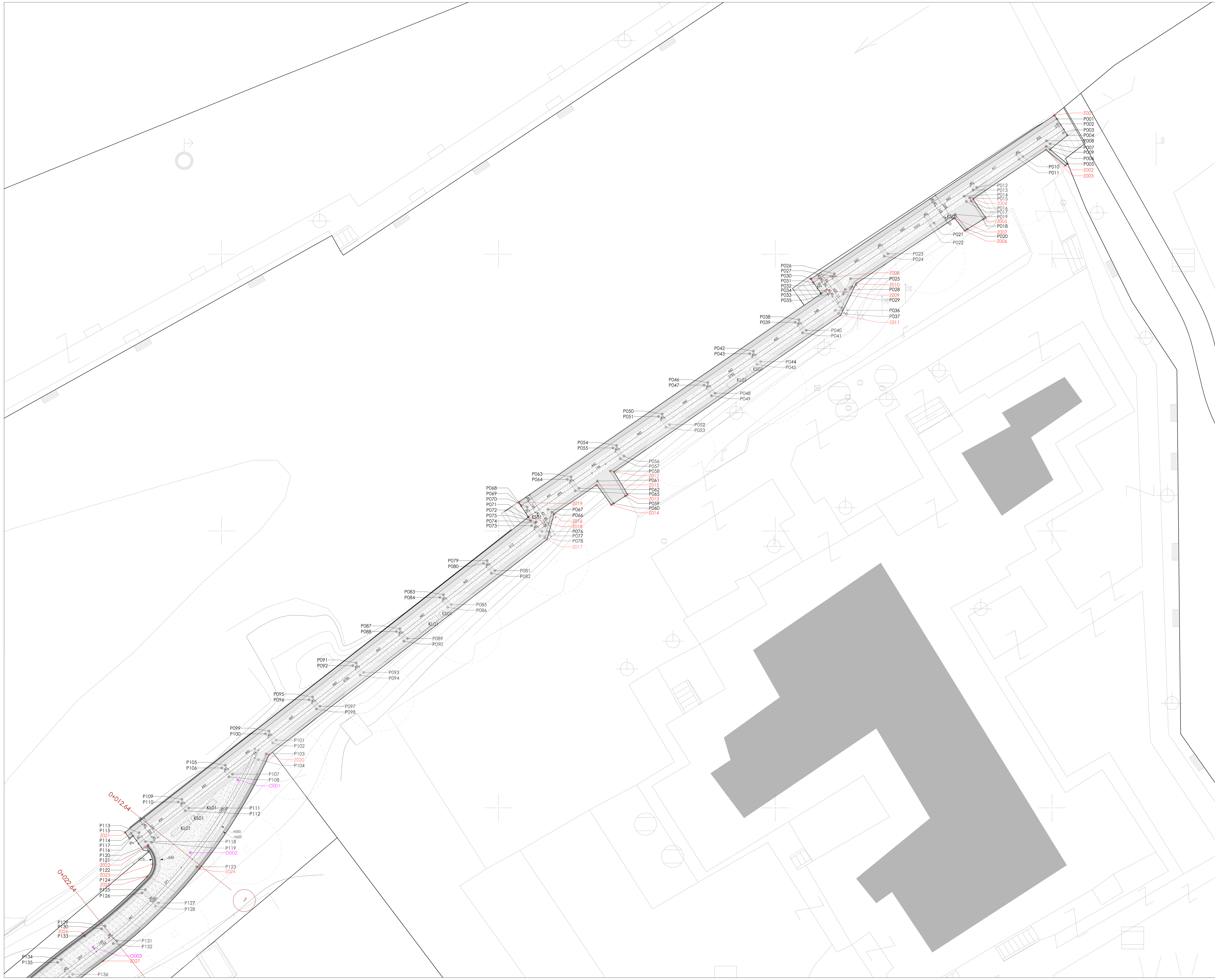

Koordinate zona zahvata			Koordinate krajnjih ivica zidova		
R.B.	X	Y	R.B.	X	Y
G001	6589798.92	4757563.32	Z001	6589800.22	4757562.56
G001	6589800.22	4757562.56	Z002	6589801.19	4757558.00
G002	6589801.39	4757560.75	Z003	6589799.45	4757559.44
G003	6589799.82	4757559.47	Z004	6589792.87	4757555.01
G004	6589801.38	4757558.16	Z005	6589794.01	4757553.31
G005	6589801.19	4757558.00	Z006	6589792.12	4757552.12
G006	6589799.45	4757559.44	Z007	6589791.19	4757553.26
G007	6589792.91	4757554.92	Z008	6589778.21	4757547.77
G008	6589794.01	4757553.31	Z009	6589779.55	4757546.72
G009	6589792.12	4757552.12	Z010	6589782.30	4757547.34
G010	6589791.19	4757553.26	Z011	6589780.91	4757544.49
G011	6589782.30	4757547.34	Z012	6589760.43	4757530.35
G012	6589778.21	4757547.77	Z013	6589761.68	4757528.30
G013	6589779.16	4757546.45	Z014	6589760.19	4757527.36
G014	6589780.91	4757544.49	Z015	6589758.84	4757529.15
G015	6589760.43	4757530.35	Z016	6589755.03	4757526.55
G016	6589761.68	4757528.30	Z017	6589754.40	4757524.25
G017	6589760.19	4757527.36	Z018	6589752.70	4757526.26
G018	6589758.88	4757529.18	Z019	6589751.83	4757527.61
G019	6589755.03	4757526.55	Z020	6589729.29	4757504.79
G020	6589751.83	4757527.61	Z021	6589716.28	4757497.78
G021	6589752.71	4757526.27	Z022	6589718.12	4757496.45
G022	6589754.40	4757524.25	Z023	6589718.77	4757494.92
G023	6589729.29	4757504.79	Z024	6589723.01	4757494.50
G024	6589716.28	4757497.78	Z025	6589718.29	4757493.80
G025	6589716.68	4757497.24	Z026	6589712.47	4757488.67
G026	6589717.00	4757497.48	Z027	6589714.30	4757486.17
G027	6589717.95	4757496.16	Z028	6589706.42	4757483.82
G028	6589718.34	4757496.16	Z029	6589708.46	4757481.49
G029	6589718.29	4757493.80	Z030	6589700.81	4757478.48
G030	6589718.77	4757494.92	Z031	6589703.04	4757476.32
G031	6589723.01	4757494.50	Z032	6589697.16	4757474.91
G032	6589715.49	4757491.11	Z033	6589683.99	4757467.84
G033	6589712.47	4757488.67	Z034	6589687.04	4757463.14
G034	6589714.30	4757486.17	Z035	6589672.17	4757458.69
G035	6589706.42	4757483.82	Z036	6589667.43	4757456.80
G036	6589708.46	4757481.49	Z037	6589668.49	4757453.89
G037	6589700.81	4757478.48	Z038	6589659.43	4757450.01
G038	6589703.04	4757476.32	Z039	6589644.82	4757444.76
G039	6589697.16	4757474.91	Z040	6589648.12	4757440.24
G040	6589687.04	4757463.14	Z041	6589635.36	4757432.46
G041	6589683.99	4757467.84	Z042	6589626.44	4757426.93
G042	6589672.17	4757458.69	Z043	6589628.88	4757425.02
G043	6589669.82	4757457.71	Z044	6589625.73	4757425.92
G044	6589667.43	4757456.80	Z045	6589616.60	4757429.08
G045	6589668.49	4757453.89	Z046	6589610.87	4757421.29
G046	6589663.91	4757452.08	Z047	6589615.43	4757413.98
G047	6589659.43	4757450.01	Z048	6589624.01	4757414.85
G048	6589644.82	4757444.76	Z049	6589634.84	4757374.16
G049	6589648.12	4757440.24	Z050	6589662.74	4757342.63
G050	6589635.36	4757432.46	Z051	6589663.91	4757341.29
G051	6589628.88	4757425.02	Z052	6589664.33	4757339.56
G052	6589626.44	4757426.93	Z053	6589669.04	4757342.20
G053	6589625.73	4757425.92	Z054	6589667.26	4757345.16
G054	6589616.60	4757429.08	Z055	6589656.40	4757383.17
G055	6589610.87	4757421.29	Z056	6589630.52	4757413.06
G056	6589615.43	4757413.98	Z057	6589628.01	4757416.05
G057	6589624.01	4757414.85	Z058	6589627.11	4757419.84
G058	6589627.11	4757419.84	Z059	6589627.56	4757422.58
G059	6589630.52	4757413.06	Z060	6589663.93	4757331.21
G060	6589634.84	4757374.16	Z061	6589664.23	4757335.38
G061	6589656.40	4757383.17	Z062	6589666.66	4757322.60
G062	6589662.74	4757342.63	Z063	6589674.75	4757318.58
G063	6589667.26	4757345.16	Z064	6589669.78	4757341.74
G064	6589669.04	4757342.20	Z065	6589672.63	4757341.31
G065	6589669.78	4757341.74	Z066	6589671.16	4757341.24
G066	6589672.63	4757341.31	Z067	6589667.79	4757343.46
G067	6589664.33	4757339.56	Z068	6589681.97	4757339.63
G068	6589663.91	4757341.29	Z069	6589686.90	4757331.51
G069	6589667.79	4757343.46	Z070	6589687.73	4757329.57
G070	6589671.16	4757341.24	Z071	6589689.49	4757328.39
G071	6589664.23	4757335.38	Z072	6589692.68	4757325.93
G072	6589663.93	4757331.21	Z073	6589693.52	4757321.99
G073	6589681.97	4757339.63	Z074	6589694.07	4757319.45
G074	6589686.90	4757331.51	Z075	6589696.14	4757317.88
G075	6589687.73	4757329.57	Z076	6589701.19	4757312.87
G076	6589689.49	4757328.39	Z077	6589708.72	4757313.02
G077	6589674.75	4757318.58	Z078	6589720.44	4757306.36
G078	6589666.66	4757322.60	Z079	6589724.67	4757299.43
G079	6589692.68	4757325.93	Z080	6589742.21	4757297.92
G080	6589693.52	4757321.99	Z081	6589738.19	4757290.49
G081	6589694.07	4757319.45	Z082	6589753.06	4757284.07
G082	6589696.14	4757317.88	Z083	6589761.18	4757284.32
G083	6589701.19	4757312.87	Z084	6589768.87	4757277.07
G084	6589708.72	4757313.02	Z085	6589773.68	4757277.82
G085	6589720.44	4757306.36	Z086	6589783.01	4757267.13
G086	6589724.67	4757299.43	Z087	6589785.03	4757269.48
G087	6589742.21	4757297.92	Z088	6589791.97	4757264.09
G088	6589738.19	4757290.49	Z089	6589796.63	4757262.51
G089	6589761.18	4757284.32	Z090	6589800.10	4757259.03
G090	6589753.06	4757284.07	Z091	6589794.62	4757258.64
G091	6589773.68	4757277.82	Z092	6589807.41	4757252.07
G092	6589768.87	4757277.07	Z093	6589808.61	4757254.93
G093	6589785.03	4757269.48	Z094	6589788.43	4757266.70
G094	6589783.01	4757267.13	Z095	6589804.30	4757256.87
G095	6589788.43	4757266.70	Z096	6589819.13	4757246.12
G096	6589794.62	4757258.64	Z097	6589820.74	4757248.77
G097	6589791.97	4757264.09	Z098	6589829.84	4757238.49
G098	6589796.63	4757262.51	Z099	6589831.82	4757240.87
G099	6589800.10	4757259.03	Z100	6589834.85	4757238.36
G100	6589804.30	4757256.87	Z101	6589836.62	4757236.88
G101	6589807.41	4757252.07	Z102	6589834.64	4757234.50
G102	6589808.61	4757254.93			
G103	6589820.74	4757248.77			
G104	6589819.13	4757246.12			
G105	6589831.82	4757240.87			
G106	6589829.84	4757238.49			
G107	6589834.64	4757234.50			
G108	6589836.62	4757236.88			

Koordinate kanti za otpatke		
R.B.	X	Y
KS01	6589614.32	4757420.38
KS01	6589624.28	4757420.60
KS01	6589629.85	4757396.26
KS01	6589636.61	4757377.92
KS01	6589638.95	4757401.33
KS01	6589640.41	4757371.10
KS01	6589647.69	4757440.44
KS01	6589650.99	4757385.94
KS01	6589652.45	4757355.71
KS01	6589654.80	4757379.12
KS01	6589661.55	4757360.79
KS01	6589669.65	4757324.22
KS01	6589680.86	4757336.33
KS01	6589684.41	4757467.61
KS01	6589722.52	4757499.39
KS01	6589740.75	4757295.69
KS01	6589744.94	4757517.86
KS01	6589753.06	4757526.59
KS01	6589773.04	4757539.94
KS01	6589790.57	4757553.72
KS01	6589797.49	4757261.15

Koordinate opreme igrališta		
R.B.	X	Y
IG01	6589639.25	4757380.30
IG02	6589647.58	4757384.94
IG03	6589640.03	4757376.56
IG04	6589641.05	4757374.74
IG05	6589650.36	4757382.31
IG06	6589651.37	4757380.49
IG07	6589644.50	4757372.56
IG08	6589651.41	4757376.41
IG09	6589646.44	4757377.21

Koordinate klupa		
R.B.	X	Y
KL01	6589721.31	4757498.16
KL01	6589723.65	4757500.01
KL01	6589743.68	4757516.61
KL01	6589771.53	4757538.65
KL02	6589688.85	4757469.28
KL03	6589680.66	4757463.96
KL04	6589651.24	4757444.28
KL05	6589643.35	4757438.54
KL06	6589615.73	4757425.22
KL07	6589615.09	4757418.00
KL08	6589629.99	4757394.82
KL08	6589635.76	4757396.36
KL08	6589638.51	4757391.43
KL08	6589652.90	4757365.62
KL08	6589655.65	4757360.68
KL09	6589640.10	4757400.46
KL10	6589638.24	4757374.36
KL11	6589653.16	4757382.68
KL12	6589651.31	4757356.58
KL13	6589661.42	4757362.22
KL14	6589666.99	4757329.79
KL15	6589675.11	4757338.56
KL16	6589683.88	4757330.43
KL17	6589675.75	4757321.66
KL18	6589735.86	4757296.48
KL19	6589744.44	4757291.83
KL20	6589796.14	4757261.73

Koordinate poprečnih profila			Koordinate popločanja		
R.B.	X	Y	R.B.	X	Y
PP001	6589717.81	4757498.98	P001	6589800.44	4757562.22
PP002	6589723.18	4757494.71	P002	6589800.49	4757561.77
PP003	6589713.95	4757489.81	P003	6589801.02	4757560.96
PP004	6589715.89	4757487.39	P004	6589801.39	4757560.75
PP005	6589706.08	4757483.52	P005	6589801.38	4757558.16
PP006	6589708.14	4757481.20	P006	6589799.82	4757559.47
PP007	6589698.85	4757476.52	P007	6589799.82	4757559.98
PP008	6589701.01	4757474.29	P008	6589799.49	4757560.25
PP009	6589690.28	4757471.57	P009	6589799.47	4757559.75
PP010	6589693.34	4757467.62	P010	6589797.35	4757558.81
PP011	6589682.09	4757466.56	P011	6589797.02	4757558.59
PP012	6589684.98	4757461.84	P012	6589793.20	4757556.02
PP013	6589674.34	4757460.61	P013	6589792.87	4757555.80
PP014	6589676.03	4757457.02	P014	6589792.05	4757555.24
PP015	6589665.55	4757456.10	P015	6589792.55	4757555.10
PP016	6589666.67	4757453.21	P016	6589792.69	4757554.80
PP017	6589656.29	4757451.89	P017	6589792.27	4757554.76
PP018	6589658.02	4757448.60	P018	6589793.80	4757553.18
PP019	6589647.56	4757446.68	P019	6589791.24	4757553.60
PP020	6589650.63	4757442.13	P020	6589792.34	4757552.25
PP021	6589639.46	4757440.54	P021	6589789.34	4757552.81
PP022	6589642.78	4757436.63	P022	6589789.01	4757552.59
PP023	6589632.09	4757433.53	P023	6589785.18	4757550.04
PP024	6589634.35	4757431.41	P024	6589784.85	4757549.82
PP025	6589628.76	4757429.80	P025	6589781.79	4757547.79
PP026	6589631.02	4757427.67	P026	6589780.35	4757548.24
PP027	6589625.77	4757425.39	P027	6589780.02	4757548.02
PP028	6589628.21	4757424.01	P028	6589781.32	4757546.82
PP029	6589624.25	4757420.18	P029	6589781.12	4757546.41
PP030	6589627.11	4757420.10	P030	6589778.21	4757547.77
PP031	6589624.05	4757413.78	P031	6589778.43	4757547.43
PP032	6589628.08	4757415.91	P032	6589779.00	4757547.34
PP033	6589634.81	4757405.59	P033	6589779.16	4757546.45
PP034	6589636.86	4757407.89	P034	6589779.55	4757546.72
PP035	6589641.97	4757398.84	P035	6589779.78	4757546.39
PP036	6589644.06	4757400.71	P036	6589780.40	4757544.93
PP037	6589648.13	4757391.14	P037	6589780.72	4757544.66
PP038	6589650.41	4757392.77	P038	6589777.14	4757544.08
PP039	6589653.40	4757382.81	P039	6589776.81	4757543.86
PP040	6589655.86	4757384.16	P040	6589777.80	4757543.13
PP041	6589657.72	4757373.95	P041	6589777.47	4757542.90
PP042	6589660.30	4757375.04	P042	6589773.02	4757541.25
PP043	6589661.02	4757364.67	P043	6589772.69	4757541.02
PP044	6589663.71	4757365.46	P044	6589773.68	4757540.29
PP045	6589663.00	4757355.02	P045	6589773.35	4757540.06
PP046	6589666.03	4757355.56	P046	6589768.91	4757538.41
PP047	6589664.24	4757345.27	P047	6589768.58	4757538.18
PP048	6589667.25	4757345.47	P048	6589769.57	4757537.45
PP049	6589663.89	4757329.67	P049	6589769.24	4757537.22
PP050	6589666.69	4757329.78	P050	6589764.79	4757535.57
PP051	6589667.58	4757321.64	P051	6589764.46	4757535.34
PP052	6589669.48	4757323.69	P052	6589765.46	4757534.61
PP053	6589675.70	4757318.52	P053	6589765.13	4757534.38
PP054	6589675.90	4757321.37	P054	6589760.67	4757532.73
PP055	6589685.70	4757317.24	P055	6589760.34	4757532.51
PP056	6589686.24	4757320.16	P056	6589761.34	4757531.76
PP057	6589695.24	4757314.91	P057	6589761.01	4757531.53
PP058	6589696.14	4757317.88	P058	6589760.10	4757530.42
PP059	6589704.47	4757311.54	P059	6589761.47	4757528.17
PP060	6589705.69	4757314.39	P060	6589760.40	4757527.49
PP061	6589713.26	4757307.16	P061	6589758.95	4757529.52
PP062	6589714.79	4757309.86	P062	6589757.27	4757528.86
PP063	6589721.51	4757301.84	P063	6589756.56	4757529.89
PP064	6589724.09	4757305.38	P064	6589756.23	4757529.67
PP065	6589729.53	4757295.81	P065	6589756.94	4757528.64
PP066	6589731.95	4757299.29	P066	6589754.81	4757526.70
PP067	6589738.19	4757290.49	P067	6589754.47	4757526.95
PP068	6589740.71	4757295.15	P068	6589751.83	4757527.61
PP069	6589747.39	4757286.15	P069	6589752.05	4757527.27
PP070	6589748.98	4757290.08	P070	6589752.59	4757527.16
PP071	6589756.82	4757282.73	P071	6589752.67	4757526.24
PP072	6589757.82	4757285.35	P072	6589752.91	4757525.92
PP073	6589765.79	4757278.73	P073	6589753.00	4757525.49
PP074	6589767.21	4757281.49	P074	6589753.32	4757525.73
PP075	6589774.26	4757273.76	P075	6589753.45	4757525.83
PP076	6589775.98	4757276.34	P076	6589753.92	4757524.97
PP077	6589782.13	4757267.88	P077	6589753.74	4757524.56
PP078	6589784.12	4757270.26	P078	6589754.18	4757524.40
PP079	6589790.09	4757261.62	P079	6589748.97	4757522.33
PP080	6589791.88	4757264.16	P080	6589748.66	4757522.09
PP081	6589798.73	4757256.25	P081	6589749.69	4757521.43
PP082	6589800.22	4757258.97	P082	6589749.37	4757521.18
PP083	6589807.88	4757251.87	P083	6589745.03	4757519.25
PP084	6589809.10	4757254.73	P084	6589744.72	4757519.01
PP085	6589816.70	4757247.54	P085	6589745.74	4757518.36
PP086	6589818.22	4757250.24	P086	6589745.42	4757518.12
PP087	6589824.98	4757242.25	P087	6589741.09	4757516.17
PP088	6589826.79	4757244.77	P088	6589740.78	4757515.92
PP089	6589832.72	4757236.10	P089	6589741.79	4757515.30
PP090	6589834.70	4757238.48	P090	6589741.47	4757515.05
			P091	6589737.16	4757513.09
			P092	6589736.84	4757512.84
			P093	6589737.83	4757512.24
			P094	6589737.52	4757511.99
			P095	6589733.22	4757510.01
			P096	6589732.90	4757509.76
			P097	6589733.88	4757509.17
			P098	6589733.57	4757508.93
			P099	6589729.28	4757506.93
			P100	6589728.96	4757506.68
			P101	6589729.93	4757506.11
			P102	6589729.61	4757505.86
			P103	6589729.00	4757504.89
			P104	6589728.33	4757504.36
			P105	6589725.34	4757503.85
			P106	6589725.02	4757503.60
			P107	6589725.98	4757503.05
			P108	6589725.66	4757502.80
			P109	6589721.40	4757500.77
			P110	6589721.09	4757500.52
			P111	6589722.03	4757499.98
			P112	6589721.71	4757499.74
			P113	6589717.54	4757497.75
			P114	6589716.83	4757497.70
			P115	6589716.28	4757497.78
			P116	6589717.00	4757497.48
			P117	6589716.67	4757497.24
			P118	6589718.12	4757496.95
			P119	6589718.67	4757496.88
			P120	6589718.36	4757496.63
			P121	6589718.12	4757496.45
			P122	6589718.40	4757496.08

Koordinate osovine šetališta					
R.B.	X	Y	R.B.	X	Y
O001	6589726.46	4757502.53			
O002	6589722.18	4757495.95			
O003	6589713.39	4757487.42			
O004	6589707.51	4757482.72			
O005	6589701.92	4757477.40			
O006	6589686.20	4757464.44			
O007	6589667.96	4757455.35			
O008	6589645.74	4757443.51			
O009	6589627.66	4757425.98			
O010	6589625.60	4757420.72			
O011	6589622.88	4757426.65			
O012	6589614.78	4757426.35			
O013	6589613.96	4757417.05			
O014	6589624.38	4757417.44			
O015	6589626.08	4757407.48			
O016	6589631.39	4757410.44			
O017	6589627.92	4757410.82			
O018	6589630.96	4757404.96			
O019	6589627.64	4757403.23			
O020	6589627.09	4757400.71			
O021	6589634.18	4757406.87			
O022	6589636.62	4757406.02			
O023	6589637.09	4757373.30			
O024	6589658.13	4757376.15			
O025	6589654.79	4757351.03			
O026	6589664.31	4757356.34			
O027	6589657.22	4757350.17			
O028	6589660.44	4757352.08			
O029	6589663.76	4757353.82			
O030	6589665.33	4757349.56			
O031	6589660.02	4757346.60			
O032	6589663.68	4757346.33			
O033	6589665.84	4757342.40			
O034	6589665.46	4757330.92			
O035	6589668.10	4757336.91			
O036	6589671.15	4757339.15	O048	6589692.76	4757318.62
O037	6589668.63	4757322.78	O049	6589710.34	4757310.50
O038	6589682.23	4757337.44	O050	6589725.64	4757300.64
O039	6589674.84	4757320.13	O051	6589738.92	4757291.85
O040	6589684.03	4757325.00	O052	6589753.55	4757285.54
O041	6589685.36	4757331.32	O053	6589769.63	4757278.42
O042	6589680.78	4757321.66	O054	6589784.02	4757268.31
O043	6589685.21	4757327.97	O055	6589795.43	4757259.96
O044	6589689.02	4757326.91	O056	6589808.01	4757253.50
O045	6589686.90	4757318.59	O057	6589819.93	4757247.44
O046	6589691.99	4757322.21	O058	6589830.83	4757239.68
O047	6589695.69	4757316.39	O059	6589835.40	4757235.88

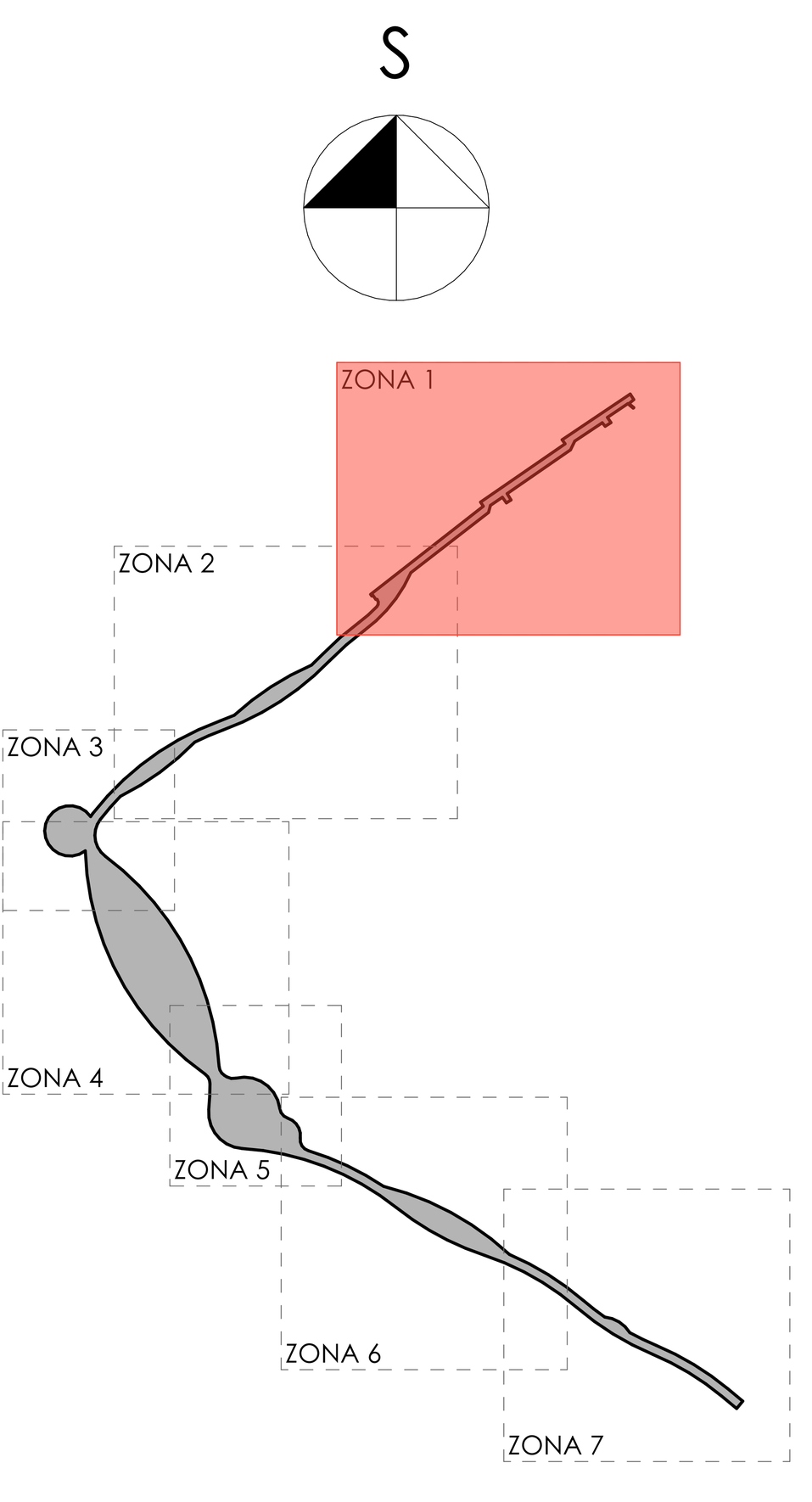

OPERATIVNI POLIGON:
P1 6589789.90 4757553.88 820.87
P2 6589730.53 4757507.25 819.53
P3 6589614.04 4757438.49 820.13
P4 6589797.80 4757259.22 824.50
P5 6589861.81 4757210.99 825.78

LEGENDA:

P2◎	Tačka geodetske mreže
	Šaht
	Stub rasvete
⊠	PTT šaht
	Zid
	Metalna ograda na zidu
	Potok
1246	Oznaka katastarske parcele
	Granica katastarske parcele

PROJEKTANT: "Civil Engineer" d.o.o. Podgorica
CIVIL ENGINEER
Ul. 4 Jula 105/17, Crna Gora, 81000 Podgorica, PIB 02809010, PDV 30/31-09891-1
Kontakt telefon +382 20 611 440, email - contact@civilengineer.me, web - www.civilengineer.me

INVESTITOR: **OPŠTINA ŠAVNIK**

OBJEKAT:	Pejzažno uređenje površine na novoformiranim urbanističkim parcelama, obaloutvrde, nasipa i šetališta uz rijeke Bukovica i Bijela	LOKACIJA:	UP-1-4, UP-1-5, UP-4-11 u zahvatu Prostornog urbanističkog plana Opštine Šavnik i Detaljnog urbanističkog plana "Šavnik - jug" u okviru katastarske parcele broj 143/1 i 143/2 KO Šavnik		
GLAVNI INŽENJER:	Aleksandar Laković, dipl. inž. građ.	VRSTA TEHNIČKE DOKUMENTACIJE:	GLAVNI PROJEKAT		
ODGOVORNI INŽENJER:	Pero Ivović, dipl. inž. arh.	DIO TEHNIČKE DOKUMENTACIJE:	ARHITEKTURA	BR. PRILOGA: 4	RAZMJERA: R=1:100
SARADNIK/CI:		PRILOG:	Osnova zona 1		BR. STRANE: 14

Datum izrade i M.P.
Jun, 2024. godine

Datum revizije i M.P.

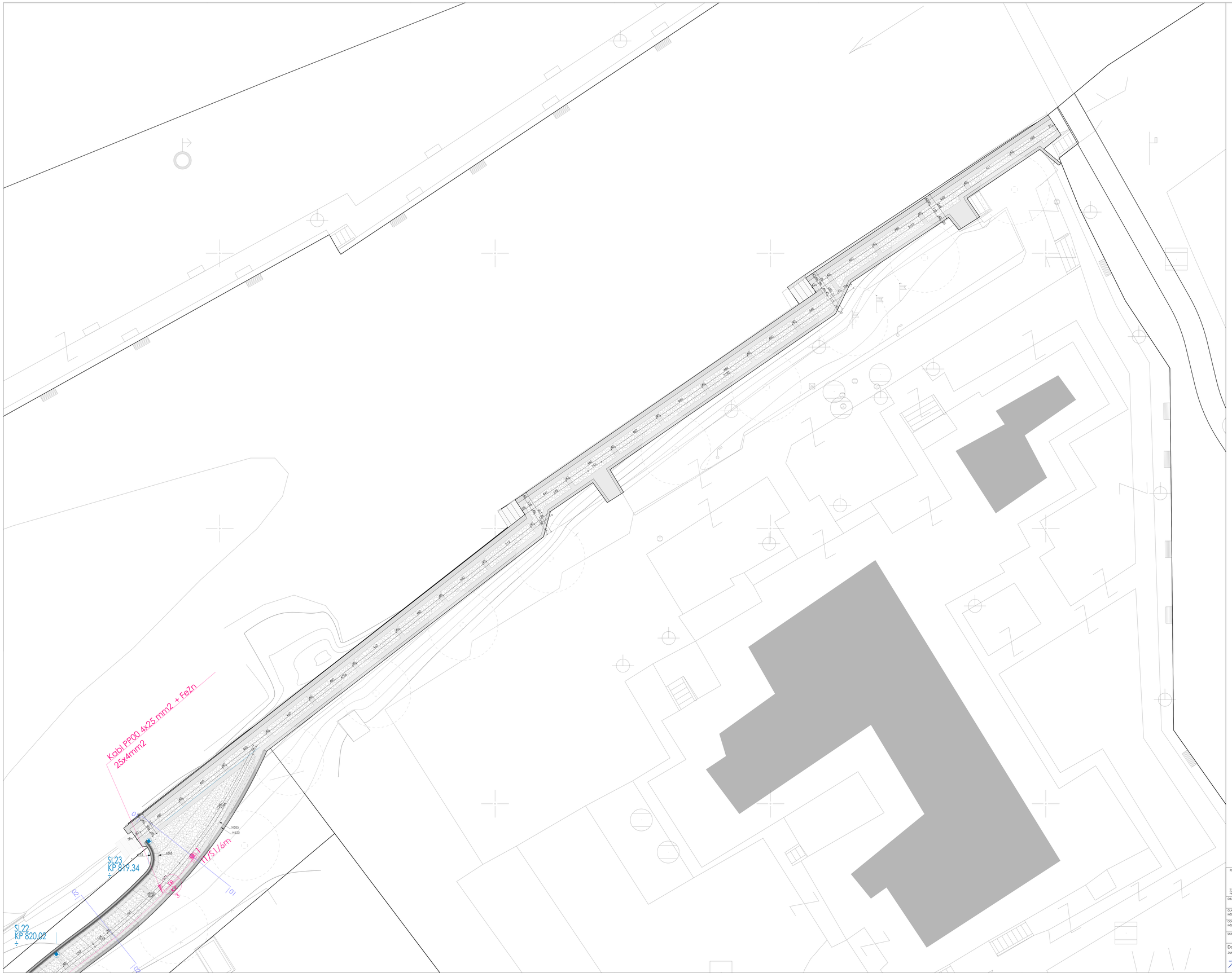

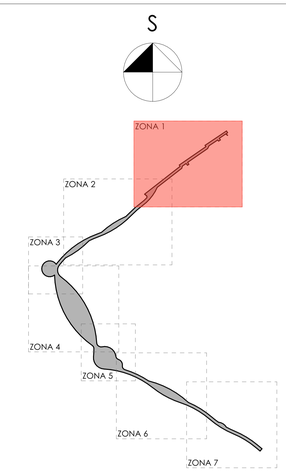

Elektrotehničke instalacije

Hidrotehničke instalacije

OPERATIVNI POLIGON:

P1 6589789.90 4757553.88 820.87
P2 6589730.53 4757507.25 819.53
P3 6589614.04 4757438.49 820.13
P4 6589797.80 4757259.22 824.50
P5 6589861.81 4757210.99 825.78

LEGENDA:

P2	Tačka geodetske mreže
	Šaht
	Stub rasvete
	PTT šaht
	Zid
	Metalna ograda na zidu
	Potok
1246	Oznaka katastarske parcele
	Granica katastarske parcele

PROJEKTANT: "Civil Engineer" d.o.o. Podgorica CIVIL ENGINEER ul. 4 jula 135/17 81000 Podgorica PIB 02889743, PDV 30/31-04890-1 tel/fax: +382 20 217 440 email: civilengineer@t-com.me web: www.civilengineer.me		INVESTITOR OPŠTINA ŠAVNIK	
OBJEKAT:	Pejzažno uređenje površine na novoformiranim urbanističkim parcelama, obezbjeđenje, nasipi i ketalitta uz rijeke Bukovica i Bijelo	LOKACIJA:	UP-1-4, UP-1-5, UP-4-11 u zahvatu Prostornog urbanističkog plana Opštine Šavnik i Detaljnog urbanističkog plana "Šavnik-jug" u obuhvatu katastarske parcele broj 1431/1 i 1432/2 KO Šavnik
GLAVNI INŽENJER:	Aleksandar Laković, dipl. inž. grad.	VRSTA TEHNIČKE DOKUMENTACIJE:	GLAVNI PROJEKAT
ODGOVORNI INŽENJER:	Pero Ivović, dipl. inž. arh.	DIO TEHNIČKE DOKUMENTACIJE:	ARHITEKTURA
SARADNIK/CI:		BR. PRILOGA: 4	RAZMJERA: R=1:100
		PRILOG: Sinhron plan zona 1	BR. CRANE: 15
Datum izrade i M.P. Jun, 2024 godine Glavni inženjer CIVIL ENGINEER PODGORICA, 4. JULA 135/17, PIB 02889743, UPISANO SA OGRANIČENOM ODGOVORNOŠĆU		Datum revizije i M.P.	



Koordinate zona zahvata		
R.B.	X	Y
G001	6589798.92	4757563.32
G001	6589800.22	4757562.56
G002	6589801.39	4757560.75
G003	6589799.82	4757559.47
G004	6589801.38	4757558.16
G005	6589801.19	4757558.00
G006	6589799.45	4757559.44
G007	6589792.91	4757554.92
G008	6589794.01	4757553.31
G009	6589792.12	4757552.12
G010	6589791.19	4757553.26
G011	6589782.30	4757547.34
G012	6589778.21	4757547.77
G013	6589779.16	4757546.45
G014	6589780.91	4757544.49
G015	6589760.43	4757530.35
G016	6589761.68	4757528.30
G017	6589760.19	4757527.36
G018	6589758.88	4757529.18
G019	6589755.03	4757526.55
G020	6589751.83	4757527.61
G021	6589752.71	4757526.27
G022	6589754.40	4757524.25
G023	6589729.29	4757504.79
G024	6589716.28	4757497.78
G025	6589716.68	4757497.24
G026	6589717.00	4757497.48
G027	6589717.95	4757496.16
G028	6589718.34	4757496.16
G029	6589718.29	4757493.80
G030	6589718.77	4757494.92
G031	6589723.01	4757494.50
G032	6589715.49	4757491.11
G033	6589712.47	4757488.67
G034	6589714.30	4757486.17
G035	6589706.42	4757483.82
G036	6589708.46	4757481.49
G037	6589700.81	4757478.48
G038	6589703.04	4757476.32
G039	6589697.16	4757474.91
G040	6589687.04	4757463.14
G041	6589683.99	4757467.84
G042	6589672.17	4757458.69
G043	6589669.82	4757457.71
G044	6589667.43	4757456.80
G045	6589668.49	4757453.89
G046	6589663.91	4757452.08
G047	6589659.43	4757450.01
G048	6589644.82	4757444.76
G049	6589648.12	4757440.24
G050	6589635.36	4757432.46
G051	6589628.88	4757425.02
G052	6589626.44	4757426.93
G053	6589625.73	4757425.92
G054	6589616.60	4757429.08
G055	6589610.87	4757421.29
G056	6589615.43	4757413.98
G057	6589624.01	4757414.85
G058	6589627.11	4757419.84
G059	6589630.52	4757413.06
G060	6589634.84	4757374.16
G061	6589656.40	4757383.17
G062	6589662.74	4757342.63
G063	6589667.26	4757345.16
G064	6589669.04	4757342.20
G065	6589669.78	4757341.74
G066	6589672.63	4757341.31
G067	6589664.33	4757339.56
G068	6589663.91	4757341.29
G069	6589667.79	4757343.46
G070	6589671.16	4757341.24
G071	6589664.23	4757335.38
G072	6589663.93	4757331.21
G073	6589681.97	4757339.63
G074	6589686.90	4757331.51
G075	6589687.73	4757329.57
G076	6589689.49	4757328.39
G077	6589674.75	4757318.58
G078	6589666.66	4757322.60
G079	6589692.68	4757325.93
G080	6589693.52	4757321.99
G081	6589694.07	4757319.45
G082	6589696.14	4757317.88
G083	6589701.19	4757312.87
G084	6589708.72	4757313.02
G085	6589720.44	4757306.36
G086	6589724.67	4757299.43
G087	6589742.21	4757297.92
G088	6589738.19	4757290.49
G089	6589761.18	4757284.32
G090	6589753.06	4757284.07
G091	6589773.68	4757277.82
G092	6589768.87	4757277.07
G093	6589785.03	4757269.48
G094	6589783.01	4757267.13
G095	6589788.43	4757266.70
G096	6589794.62	4757258.64
G097	6589791.97	4757264.09
G098	6589796.63	4757262.51
G099	6589800.10	4757259.03
G100	6589804.30	4757256.87
G101	6589807.41	4757252.07
G102	6589808.61	4757254.93
G103	6589820.74	4757248.77
G104	6589819.13	4757246.12
G105	6589831.82	4757240.87
G106	6589829.84	4757238.49
G107	6589834.64	4757234.50
G108	6589836.62	4757236.88

Koordinate krajnjih ivica zidova		
R.B.	X	Y
Z001	6589800.22	4757562.56
Z002	6589801.19	4757558.00
Z003	6589799.45	4757559.44
Z004	6589792.87	4757555.01
Z005	6589794.01	4757553.31
Z006	6589792.12	4757552.12
Z007	6589791.19	4757553.26
Z008	6589778.21	4757547.77
Z009	6589779.55	4757546.72
Z010	6589782.30	4757547.34
Z011	6589780.91	4757544.49
Z012	6589760.43	4757530.35
Z013	6589761.68	4757528.30
Z014	6589760.19	4757527.36
Z015	6589758.84	4757529.15
Z016	6589755.03	4757526.55
Z017	6589754.40	4757524.25
Z018	6589752.70	4757526.26
Z019	6589751.83	4757527.61
Z020	6589729.29	4757504.79
Z021	6589716.28	4757497.78
Z022	6589718.12	4757496.45
Z023	6589718.77	4757494.92
Z024	6589723.01	4757494.50
Z025	6589718.29	4757493.80
Z026	6589712.47	4757488.67
Z027	6589714.30	4757486.17
Z028	6589706.42	4757483.82
Z029	6589708.46	4757481.49
Z030	6589700.81	4757478.48
Z031	6589703.04	4757476.32
Z032	6589697.16	4757474.91
Z033	6589683.99	4757467.84
Z034	6589687.04	4757463.14
Z035	6589672.17	4757458.69
Z036	6589667.43	4757456.80
Z037	6589668.49	4757453.89
Z038	6589659.43	4757450.01
Z039	6589644.82	4757444.76
Z040	6589648.12	4757440.24
Z041	6589635.36	4757432.46
Z042	6589626.44	4757426.93
Z043	6589628.88	4757425.02
Z044	6589625.73	4757425.92
Z045	6589616.60	4757429.08
Z046	6589610.87	4757421.29
Z047	6589615.43	4757413.98
Z048	6589624.01	4757414.85
Z049	6589634.84	4757374.16
Z050	6589662.74	4757342.63
Z051	6589663.91	4757341.29
Z052	6589664.33	4757339.56
Z053	6589669.04	4757342.20
Z054	6589667.26	4757345.16
Z055	6589656.40	4757383.17
Z056	6589630.52	4757413.06
Z057	6589628.01	4757416.05
Z058	6589627.11	4757419.84
Z059	6589627.56	4757422.58
Z060	6589663.93	4757331.21
Z061	6589664.23	4757335.38
Z062	6589666.66	4757322.60
Z063	6589674.75	4757318.58
Z064	6589669.78	4757341.74
Z065	6589672.63	4757341.31
Z066	6589671.16	4757341.24
Z067	6589667.79	4757343.46
Z068	6589681.97	4757339.63
Z069	6589686.90	4757331.51
Z070	6589687.73	4757329.57
Z071	6589689.49	4757328.39
Z072	6589692.68	4757325.93
Z073	6589693.52	4757321.99
Z074	6589694.07	4757319.45
Z075	6589696.14	4757317.88
Z076	6589701.19	4757312.87
Z077	6589708.72	4757313.02
Z078	6589720.44	4757306.36
Z079	6589724.67	4757299.43
Z080	6589742.21	4757297.92
Z081	6589738.19	4757290.49
Z082	6589753.06	4757284.07
Z083	6589761.18	4757284.32
Z084	6589768.87	4757277.07
Z085	6589773.68	4757277.82
Z086	6589783.01	4757267.13
Z087	6589785.03	4757269.48
Z088	6589791.97	4757264.09
Z089	6589796.63	4757262.51
Z090	6589800.10	4757259.03
Z091	6589794.62	4757258.64
Z092	6589807.41	4757252.07
Z093	6589808.61	4757254.93
Z094	6589788.43	4757266.70
Z095	6589804.30	4757256.87
Z096	6589819.13	4757246.12
Z097	6589820.74	4757248.77
Z098	6589829.84	4757238.49
Z099	6589831.82	4757240.87
Z100	6589834.85	4757238.36
Z101	6589836.62	4757236.88
Z102	6589834.64	4757234.50

Koordinate kanti za otpatke		
R.B.	X	Y
KS01	6589614.32	4757420.38
KS01	6589624.28	4757420.60
KS01	6589629.85	4757396.26
KS01	6589636.61	4757377.92
KS01	6589638.95	4757401.33
KS01	6589640.41	4757371.10
KS01	6589647.69	4757440.44
KS01	6589650.99	4757385.94
KS01	6589652.45	4757355.71
KS01	6589654.80	4757379.12
KS01	6589661.55	4757360.79
KS01	6589669.65	4757324.22
KS01	6589680.86	4757336.33
KS01	6589684.41	4757467.61
KS01	6589722.52	4757499.39
KS01	6589740.75	4757295.69
KS01	6589744.94	4757517.86
KS01	6589753.06	4757526.59
KS01	6589773.04	4757539.94
KS01	6589790.57	4757553.72
KS01	6589797.49	4757261.15

Koordinate klupa		
R.B.	X	Y
KL01	6589721.31	4757498.16
KL01	6589723.65	4757500.01
KL01	6589743.68	4757516.61
KL01	6589771.53	4757538.65
KL02	6589688.85	4757469.28
KL03	6589680.66	4757463.96
KL04	6589651.24	4757444.28
KL05	6589643.35	4757438.54
KL06	6589615.73	4757425.22
KL07	6589615.09	4757418.00
KL08	6589629.99	4757394.82
KL08	6589635.76	4757396.36
KL08	6589638.51	4757391.43
KL08	6589652.90	4757365.62
KL08	6589655.65	4757360.68
KL09	6589640.10	4757400.46
KL10	6589638.24	4757374.36
KL11	6589653.16	4757382.68
KL12	6589651.31	4757356.58
KL13	6589661.42	4757362.22
KL14	6589666.99	4757329.79
KL15	6589675.11	4757338.56
KL16	6589683.88	4757330.43
KL17	6589675.75	4757321.66
KL18	6589735.86	4757296.48
KL19	6589744.44	4757291.83
KL20	6589796.14	4757261.73

Koordinate opreme igrališta		
R.B.	X	Y
IG01	6589639.25	4757380.30
IG02	6589647.58	4757384.94
IG03	6589640.03	4757376.56
IG04	6589641.05	4757374.74
IG05	6589650.36	4757382.31
IG06	6589651.37	4757380.49
IG07	6589644.50	4757372.56
IG08	6589651.41	4757376.41
IG09	6589646.44	4757377.21

Koordinate poprečnih profila		
R.B.	X	Y
PP001	6589717.81	4757498.98
PP002	6589723.18	4757494.71
PP003	6589713.95	4757489.81
PP004	6589715.89	4757487.39
PP005	6589706.08	4757483.52
PP006	6589708.14	4757481.20
PP007	6589698.85	4757476.52
PP008	6589701.01	4757474.29
PP009	6589690.28	4757471.57
PP010	6589693.34	4757467.62
PP011	6589682.09	4757466.56
PP012	6589684.98	4757461.84
PP013	6589674.34	4757460.61
PP014	6589676.03	4757457.02
PP015	6589665.55	4757456.10
PP016	6589666.67	4757453.21
PP017	6589656.29	4757451.89
PP018	6589658.02	4757448.60
PP019	6589647.56	4757446.68
PP020	6589650.63	4757442.13
PP021	6589639.46	4757440.54
PP022	6589642.78	4757436.63
PP023	6589632.09	4757433.53
PP024	6589634.35	4757431.41
PP025	6589628.76	4757429.80
PP026	6589631.02	4757427.67
PP027	6589625.77	4757425.39
PP028	6589628.21	4757424.01
PP029	6589624.25	4757420.18
PP030	6589627.11	4757420.10
PP031	6589624.05	4757413.78
PP032	6589628.08	4757415.91
PP033	6589634.81	4757405.59
PP034	6589636.86	4757407.89
PP035	6589641.97	4757398.84
PP036	6589644.06	4757400.71
PP037	6589648.13	4757391.14
PP038	6589650.41	4757392.77
PP039	6589653.40	4757382.81
PP040	6589655.86	4757384.16
PP041	6589657.72	4757373.95
PP042	6589660.30	4757375.04
PP043	6589661.02	4757364.67
PP044	6589663.71	4757365.46
PP045	6589663.00	4757355.02
PP046	6589666.03	4757355.56
PP047	6589664.24	4757345.27
PP048	6589667.25	4757345.47
PP049	6589663.89	4757329.67
PP050	6589666.69	4757329.78
PP051	6589667.58	4757321.64
PP052	6589669.48	4757323.69
PP053	6589675.70	4757318.52
PP054	6589675.90	4757321.37
PP055	6589685.70	4757317.24
PP056	6589686.24	4757320.16
PP057	6589695.24	4757314.91
PP058	6589696.14	4757317.88
PP059	6589704.47	4757311.54
PP060	6589705.69	4757314.39
PP061	6589713.26	4757307.16
PP062	6589714.79	4757309.86
PP063	6589721.51	4757301.84
PP064	6589724.09	4757305.38
PP065	6589729.53	4757295.81
PP066	6589731.95	4757299.29
PP067	6589738.19	4757290.49
PP068	6589740.71	4757295.15
PP069	6589747.39	4757286.15
PP070	6589748.98	4757290.08
PP071	6589756.82	4757282.73
PP072	6589757.82	4757285.35
PP073	6589765.79	4757278.73
PP074	6589767.21	4757281.49
PP075	6589774.26	4757273.76
PP076	6589775.98	4757276.34
PP077	6589782.13	4757267.88
PP078	6589784.12	4757270.26
PP079	6589790.09	4757261.62
PP080	6589791.88	4757264.16
PP081	6589798.73	4757256.25
PP082	6589800.22	4757258.97
PP083	6589807.88	4757251.87
PP084	6589809.10	4757254.73
PP085	6589816.70	4757247.54
PP086	6589818.22	4757250.24
PP087	6589824.98	4757242.25
PP088	6589826.79	4757244.77
PP089	6589832.72	4757236.10
PP090	6589834.70	4757238.48

Koordinate popločanja		
R.B.	X	Y
P123	6589722.77	4757494.68
P124	6589718.29	4757493.80
P125	6589718.11	4757492.61
P126	6589717.82	4757492.33
P127	6589719.31	4757491.41
P128	6589719.03	4757491.13
P129	6589714.47	4757489.33
P130	6589714.16	4757489.08
P131	6589715.53	4757488.00
P132	6589715.22	4757487.75
P133	6589712.65	4757488.43
P134	6589710.50	4757486.29
P135	6589710.19	4757486.04
P136	6589711.55	4757484.96
P137	6589711.24	4757484.71
P138	6589706.62	4757483.59
P139	6589706.62	4757483.06
P140	6589706.32	4757482.80
P141	6589707.75	4757481.79
P142	6589707.45	4757481.53
P143	6589702.93	4757479.62
P144	6589702.64	4757479.34
P145	6589704.12	4757478.42
P146	6589703.84	4757478.13
P147	6589701.02	4757478.27
P148	6589699.41	4757476.08
P149	6589699.12	4757475.80
P150	6589700.59	4757474.86
P151	6589700.31	4757474.58
P152	6589697.32	4757474.66
P153	6589695.77	4757472.73
P154	6589695.47	4757472.46
P155	6589696.88	4757471.44
P156	6589696.58	4757471.18
P157	6589691.95	4757469.58
P158	6589691.63	4757469.33
P159	6589692.99	4757468.23
P160	6589692.67	4757467.99
P161	6589687.96	4757466.64
P162	6589687.63	4757466.42
P163	6589688.92	4757465.24
P164	6589688.59	4757465.02
P165	6589684.16	4757467.58
P166	6589686.88	4757463.39
P167	6589683.81	4757463.94
P168	6589683.47	4757463.73
P169	6589684.70	4757462.49
P170	6589684.35	4757462.28
P171	6589679.44	4757461.43
P172	6589679.09	4757461.24
P173	6589680.25	4757459.93
P174	6589679.89	4757459.74
P175	6589674.94	4757459.16
P176	6589674.58	4757458.99
P177	6589675.66	4757457.62
P178	6589675.30	4757457.45
P179	6589672.34	4757458.43
P180	6589670.32	4757457.16
P181	6589669.95	4757457.01
P182	6589670.95	4757455.58
P183	6589670.58	4757455.43
P184	6589667.53	4757456.52
P185	6589665.57	4757455.35
P186	6589665.20	4757455.21
P187	6589666.20	4757453.77
P188	6589665.82	4757453.62
P189	6589660.85	4757453.34
P190	6589660.48	4757453.18
P191	6589661.56	4757451.80
P192	6589661.20	4757451.63
P193	6589659.25	4757450.25
P194	6589656.24	4757451.07
P195	6589655.89	4757450.88
P196	6589657.04	4757449.57
P197	6589656.69	4757449.38
P198	6589651.78	4757448.54
P199	6589651.44	4757448.34
P200	6589652.66	4757447.09
P201	6589652.32	4757446.88
P202	6589647.46	4757445.77
P203	6589647.13	4757445.54
P204	6589648.42	4757444.37
P205	6589648.09	4757444.14
P206	6589645.00	4757444.52
P207	6589646.47	4757442.50
P208	6589647.94	4757440.48
P209	6589643.38	4757442.80
P210	6589643.06	4757442.56

Koordinate osovine šetališta		
R.B.	X	Y
O001	6589726.46	4757502.53
O002	6589722.18	4757495.95
O003	6589713.39	4757487.42
O004	6589707.51	4757482.72
O005	6589701.92	4757477.40
O006	6589686.20	4757464.44
O007	6589667.96	4757455.35
O008	6589645.74	4757443.51
O009	6589627.66	4757425.98
O010	6589625.60	4757420.72
O011	6589622.88	4757426.65
O012	6589614.78	4757426.35
O013	6589613.96	4757417.05
O014	6589624.38	4757417.44
O015	6589626.08	4757407.48
O016	6589631.39	4757410.44
O017	6589627.92	4757410.82
O018	6589630.96	4757404.96
O019	6589627.64	4757403.23
O020	6589627.09	4757400.71
O021	6589634.18	4757406.87
O022	6589636.62	4757406.02
O023	6589637.09	4757373.30
O024	6589658.13	4757376.15
O025	6589654.79	4757351.03
O026	6589664.31	4757356.34
O027	6589657.22	4757350.17
O028	6589660.44	4757352.08
O029	6589663.76	4757353.82
O030	6589665.33	4757349.56
O031	6589660.02	4757346.60
O032	6589663.68	4757346.33
O033	6589665.84	4757342.40
O034	6589665.46	4757330.92
O035	6589668.10	4757336.91
O036	6589671.15	4757339.15
O037	6589668.63	4757322.78
O038	6589682.23	4757337.44
O039	6589674.84	4757320.13
O040	6589684.03	4757325.00
O041	6589685.36	4757331.32
O042	6589680.78	4757321.66
O043	6589685.21	4757327.99
O044	6589689.02	4757326.91
O045	6589686.90	4757318.59
O046	6589691.99	4757322.21
O047	6589695.69	4757316.39
O048	6589692.76	4757318.62
O049	6589710.34	4757310.50
O050	6589725.64	4757300.64
O051	6589738.92	4757291.85
O052	6589753.55	4757285.54
O053	6589769.63	4757278.42
O054	6589784.02	4757268.31
O055	6589795.43	4757259.96
O056	6589808.01	4757253.50
O057	6589819.93	4757247.44
O058	6589830.83	4757239.68
O059	6589835.40	4757235.88

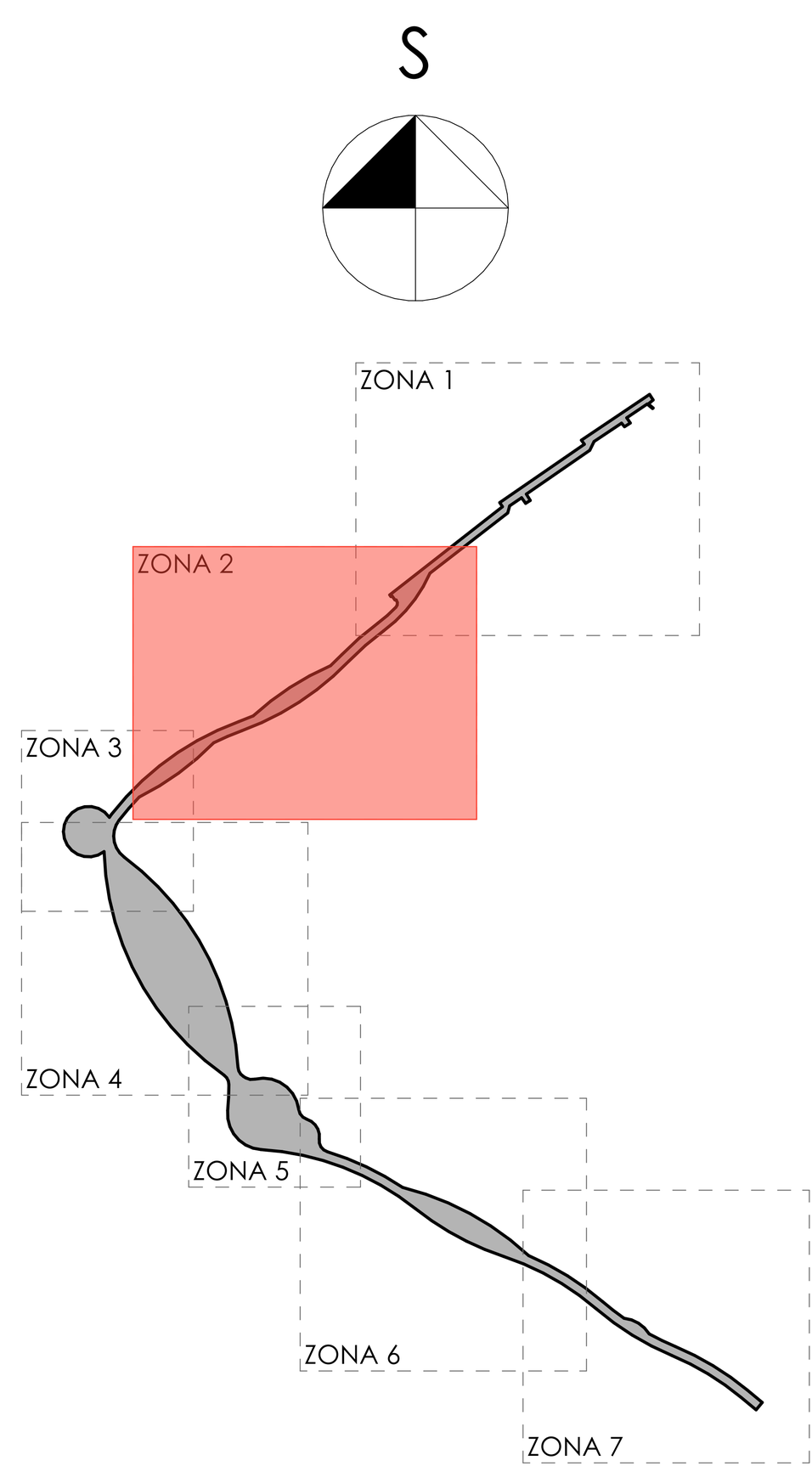

OPERATIVNI POLIGON:
P1 6589789.90 4757553.88 820.87
P2 6589730.53 4757507.25 819.53
P3 6589614.04 4757438.49 820.13
P4 6589797.80 4757259.22 824.50
P5 6589861.81 4757210.99 825.78

LEGENDA:

P2	Tačka geodetske mreže
	Šaht
	Stub rasvete
	PTT šaht
	Zid
	Metalna ograda na zidu
	Potok
1246	Oznaka katastarske parcele
	Granica katastarske parcele

PROJEKTANT: "Civil Engineer" d.o.o. Podgorica		INVESTITOR: OPŠTINA ŠAVNIK	
OBJEKAT:	Pejzažno uređenje površine na novoformiranim urbanističkim parcelama, obaloutvrde, nasipa i šetališta uz rijeke Bukovica i Bijela	LOKACIJA:	UP-1-4, UP-1-5, UP-4-11 u zahvatu Prostornog urbanističkog plana Opštine Šavnik i Detaljnog urbanističkog plana "Šavnik - jug" u okviru katastarske parcele broj 143/1 i 143/2 KO Šavnik
GLAVNI INŽENJER:	Aleksandar Laković, dipl. inž. građ.	VRSTA TEHNIČKE DOKUMENTACIJE:	GLAVNI PROJEKAT
ODGOVORNI INŽENJER:	Pero Ivović, dipl. inž. arh.	DIO TEHNIČKE DOKUMENTACIJE:	ARHITEKTURA; BR. PRILOGA: 4; RAZMJERA: R=1:100
SARADNIK/CI:		PRILOG:	Osnova zona 2; BR. STRANE: 16

Datum izrade i M.P.
Jun, 2024. godine

Datum revizije i M.P.

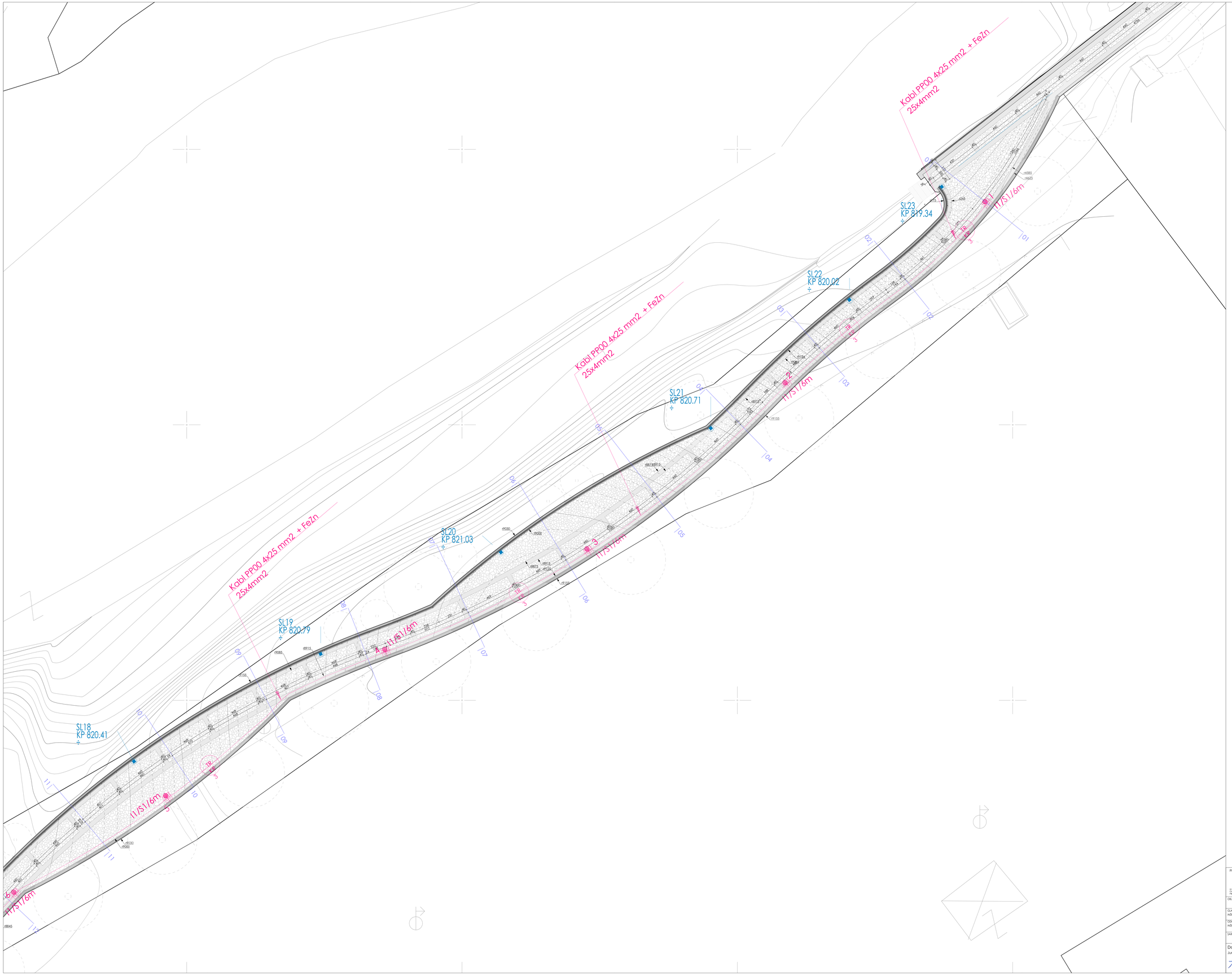

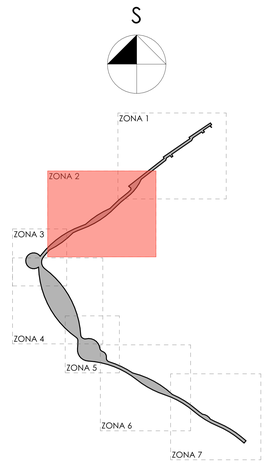

Elektrotehničke instalacije

Hidrotehničke instalacije

OPERATIVNI POLIGON:

P1 6589789.90 4757553.88 820.87
P2 6589730.53 4757507.25 819.53
P3 6589614.04 4757438.49 820.13
P4 6589797.80 4757259.22 824.50
P5 6589861.81 4757210.99 825.78

LEGENDA:

P2	Tačka geodetske mreže
	Šaht
	Stub rasvete
	PTT šaht
	Zid
	Metalna ograda na zidu
	Potok
1246	Oznaka katastarske parcele
	Granica katastarske parcele

PROJEKTANT: "Civil Engineer" d.o.o. Podgorica CIVIL ENGINEER D.O.O. PODGORICA Crna Gora, 81000 Podgorica PIB 03090215, PDV 30/31-090215-1 Kontakt telefon: +382 20 617 640 email: napredak@civilengineer.me web: www.civilengineer.me		INVESTITOR **OPŠTINA ŠAVNIK**	
OBJEKAT:	Pejzažno uređenje površine na novoformiranim urbanističkim parcelama, odabor-hrida, nasipa i šetališta uz rijeke Bukovica i Bijelo	LOKACIJA:	UP-1-4, UP-1-5, UP-4-11 u zahvatu Prostornog urbanističkog plana Opštine Šavnik i Detaljnog urbanističkog plana "Šavnik - jug" u obuhvatu katastarske parcele broj 1431/1 i 1432/2 KO Šavnik
GLAVNI INŽENJER:	Aleksandar Laković, dipl. inž. građ.	VRSTA TEHNIČKE DOKUMENTACIJE:	GLAVNI PROJEKAT
ODGOVORNI INŽENJER:	Pero Ivović, dipl. inž. arh.	DO TEHNIČKE DOKUMENTACIJE:	ARHITEKTURA
		BR. PRILOGA: 4	RAZMJERA: R=1:100
SARADNIK/CI:		PRILOG: Sinhron plan zona 2	BR. STRANE: 17
Datum izrade i M.P. Jun, 2024 godine CIVIL ENGINEER d.o.o. PODGORICA DIREKTOR Pero Ivović		Datum revizije i M.P.	

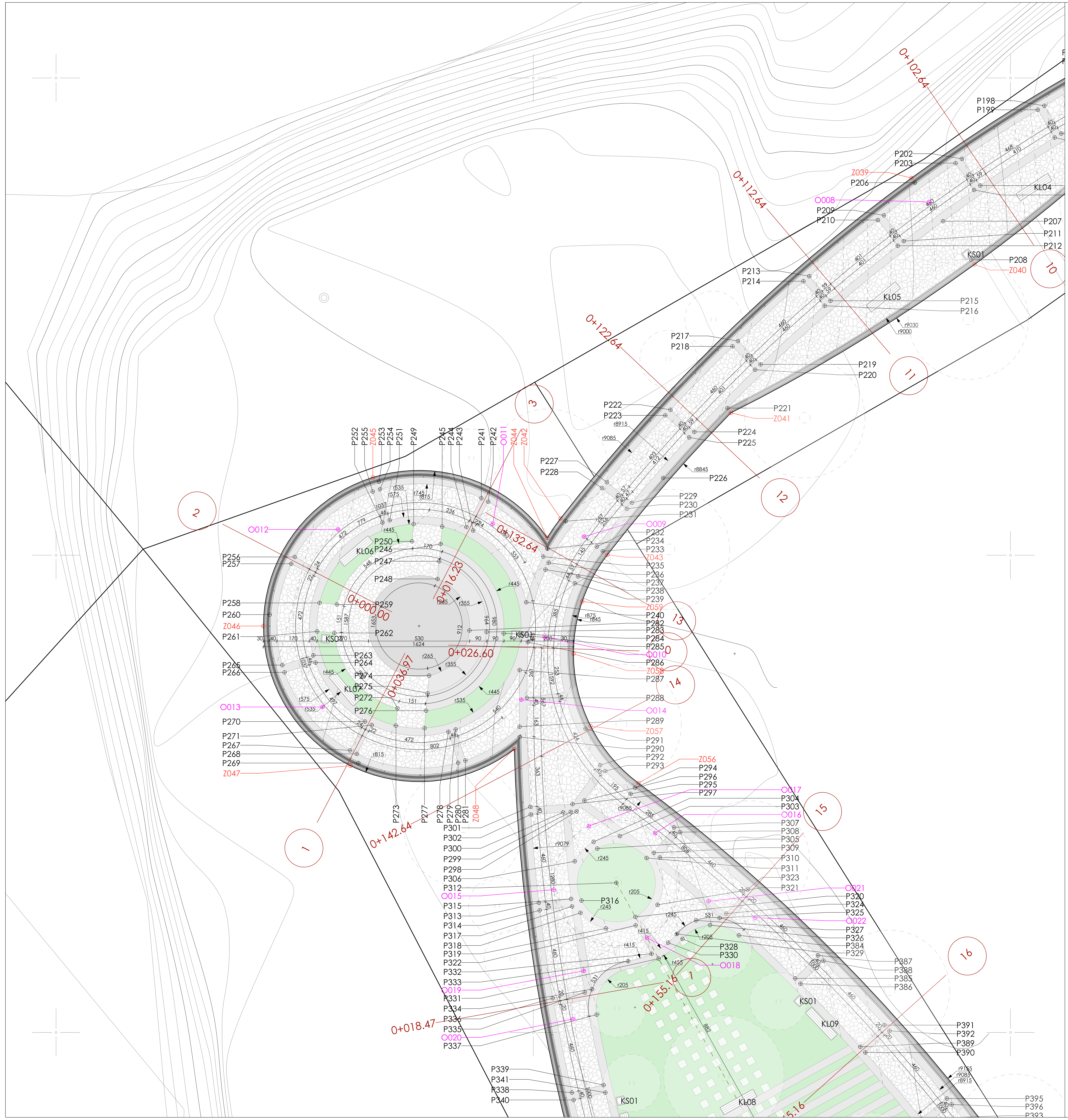

Koordinate zona zahvata

R.B.	X	Y
G001	6589798.92	4757563.32
G001	6589800.22	4757562.56
G002	6589801.39	4757560.75
G003	6589799.82	4757559.47
G004	6589801.38	4757558.16
G005	6589801.19	4757558.00
G006	6589799.45	4757559.44
G007	6589792.91	4757554.92
G008	6589794.01	4757553.31
G009	6589792.12	4757552.12
G010	6589791.19	4757553.26
G011	6589782.30	4757547.34
G012	6589778.21	4757547.77
G013	6589779.16	4757546.45
G014	6589780.91	4757544.49
G015	6589760.43	4757530.35
G016	6589761.68	4757528.30
G017	6589760.19	4757527.36
G018	6589758.88	4757529.18
G019	6589755.03	4757526.55
G020	6589751.83	4757527.61
G021	6589752.71	4757526.27
G022	6589754.40	4757524.25
G023	6589729.29	4757504.79
G024	6589716.28	4757497.78
G025	6589716.68	4757497.24
G026	6589717.00	4757497.48
G027	6589717.95	4757496.16
G028	6589718.34	4757496.16
G029	6589718.29	4757493.80
G030	6589718.77	4757494.92
G031	6589723.01	4757494.50
G032	6589715.49	4757491.11
G033	6589712.47	4757488.67
G034	6589714.30	4757486.17
G035	6589706.42	4757483.82
G036	6589708.46	4757481.49
G037	6589700.81	4757478.48
G038	6589703.04	4757476.32
G039	6589697.16	4757474.91
G040	6589687.04	4757463.14
G041	6589683.99	4757467.84
G042	6589672.17	4757458.69
G043	6589669.82	4757457.71
G044	6589667.43	4757456.80
G045	6589668.49	4757453.89
G046	6589663.91	4757452.08
G047	6589659.43	4757450.01
G048	6589644.82	4757444.76
G049	6589648.12	4757440.24
G050	6589635.36	4757432.46
G051	6589628.88	4757425.02
G052	6589626.44	4757426.93
G053	6589625.73	4757425.92
G054	6589616.60	4757429.08
G055	6589610.87	4757421.29
G056	6589615.43	4757413.98
G057	6589624.01	4757414.85
G058	6589627.11	4757419.84
G059	6589630.52	4757413.06
G060	6589634.84	4757374.16
G061	6589656.40	4757383.17
G062	6589662.74	4757342.63
G063	6589667.26	4757345.16
G064	6589669.04	4757342.20
G065	6589669.78	4757341.74
G066	6589672.63	4757341.31
G067	6589664.33	4757339.56
G068	6589663.91	4757341.29
G069	6589667.79	4757343.46
G070	6589671.16	4757341.24
G071	6589664.23	4757335.38
G072	6589663.93	4757331.21
G073	6589681.97	4757339.63
G074	6589686.90	4757331.51
G075	6589687.73	4757329.57
G076	6589689.49	4757328.39
G077	6589674.75	4757318.58
G078	6589666.66	4757322.60
G079	6589692.68	4757325.93
G080	6589693.52	4757321.99
G081	6589694.07	4757319.45
G082	6589696.14	4757317.88
G083	6589701.19	4757312.87
G084	6589708.72	4757313.02
G085	6589720.44	4757306.36
G086	6589724.67	4757299.43
G087	6589742.21	4757297.92
G088	6589738.19	4757290.49
G089	6589761.18	4757284.32
G090	6589753.06	4757284.07
G091	6589773.68	4757277.82
G092	6589768.87	4757277.07
G093	6589785.03	4757269.48
G094	6589783.01	4757267.13
G095	6589788.43	4757266.70
G096	6589794.62	4757258.64
G097	6589791.97	4757264.09
G098	6589796.63	4757262.51
G099	6589800.10	4757259.03
G100	6589804.30	4757256.87
G101	6589807.41	4757252.07
G102	6589808.61	4757254.93
G103	6589820.74	4757248.77
G104	6589819.13	4757246.12
G105	6589831.82	4757240.87
G106	6589829.84	4757238.49
G107	6589834.64	4757234.50
G108	6589836.62	4757236.88

Koordinate krajnjih ivica zidova

R.B.	X	Y
Z001	6589800.22	4757562.56
Z002	6589801.19	4757558.00
Z003	6589799.45	4757559.44
Z004	6589792.87	4757555.01
Z005	6589794.01	4757553.31
Z006	6589792.12	4757552.12
Z007	6589791.19	4757553.26
Z008	6589778.21	4757547.77
Z009	6589779.55	4757546.72
Z010	6589782.30	4757547.34
Z011	6589780.91	4757544.49
Z012	6589760.43	4757530.35
Z013	6589761.68	4757528.30
Z014	6589760.19	4757527.36
Z015	6589758.84	4757529.15
Z016	6589755.03	4757526.55
Z017	6589754.40	4757524.25
Z018	6589752.70	4757526.26
Z019	6589751.83	4757527.61
Z020	6589729.29	4757504.79
Z021	6589716.28	4757497.78
Z022	6589718.12	4757496.45
Z023	6589718.77	4757494.92
Z024	6589723.01	4757494.50
Z025	6589718.29	4757493.80
Z026	6589712.47	4757488.67
Z027	6589714.30	4757486.17
Z028	6589706.42	4757483.82
Z029	6589708.46	4757481.49
Z030	6589700.81	4757478.48
Z031	6589703.04	4757476.32
Z032	6589697.16	4757474.91
Z033	6589683.99	4757467.84
Z034	6589687.04	4757463.14
Z035	6589672.17	4757458.69
Z036	6589667.43	4757456.80
Z037	6589668.49	4757453.89
Z038	6589659.43	4757450.01
Z039	6589644.82	4757444.76
Z040	6589648.12	4757440.24
Z041	6589635.36	4757432.46
Z042	6589626.44	4757426.93
Z043	6589628.88	4757425.02
Z044	6589625.73	4757425.92
Z045	6589616.60	4757429.08
Z046	6589610.87	4757421.29
Z047	6589615.43	4757413.98
Z048	6589624.01	4757414.85
Z049	6589634.84	4757374.16
Z050	6589662.74	4757342.63
Z051	6589663.91	4757341.29
Z052	6589664.33	4757339.56
Z053	6589669.04	4757342.20
Z054	6589667.26	4757345.16
Z055	6589656.40	4757383.17
Z056	6589630.52	4757413.06
Z057	6589628.01	4757416.05
Z058	6589627.11	4757419.84
Z059	6589627.56	4757422.58
Z060	6589663.93	4757331.21
Z061	6589664.23	4757335.38
Z062	6589666.66	4757322.60
Z063	6589674.75	4757318.58
Z064	6589669.78	4757341.74
Z065	6589672.63	4757341.31
Z066	6589671.16	4757341.24
Z067	6589667.79	4757343.46
Z068	6589681.97	4757339.63
Z069	6589686.90	4757331.51
Z070	6589687.73	4757329.57
Z071	6589689.49	4757328.39
Z072	6589692.68	4757325.93
Z073	6589693.52	4757321.99
Z074	6589694.07	4757319.45
Z075	6589696.14	4757317.88
Z076	6589701.19	4757312.87
Z077	6589708.72	4757313.02
Z078	6589720.44	4757306.36
Z079	6589724.67	4757299.43
Z080	6589742.21	4757297.92
Z081	6589738.19	4757290.49
Z082	6589753.06	4757284.07
Z083	6589761.18	4757284.32
Z084	6589768.87	4757277.07
Z085	6589773.68	4757277.82
Z086	6589783.01	4757267.13
Z087	6589785.03	4757269.48
Z088	6589791.97	4757264.09
Z089	6589796.63	4757262.51
Z090	6589800.10	4757259.03
Z091	6589794.62	4757258.64
Z092	6589807.41	4757252.07
Z093	6589808.61	4757254.93
Z094	6589788.43	4757266.70
Z095	6589804.30	4757256.87
Z096	6589819.13	4757246.12
Z097	6589820.74	4757248.77
Z098	6589829.84	4757238.49
Z099	6589831.82	4757240.87
Z100	6589834.85	4757238.36
Z101	6589836.62	4757236.88
Z102	6589834.64	4757234.50

Koordinate osovine šetališta

R.B.	X	Y
O001	6589726.46	4757502.53
O002	6589722.18	4757495.95
O003	6589713.39	4757487.42
O004	6589707.51	4757482.72
O005	6589701.92	4757477.40
O006	6589686.20	4757464.44
O007	6589667.96	4757455.35
O008	6589645.74	4757443.51
O009	6589627.66	4757425.98
O010	6589625.60	4757420.72
O011	6589622.88	4757426.65
O012	6589614.78	4757426.35
O013	6589613.96	4757417.05
O014	6589624.38	4757417.44
O015	6589626.08	4757407.48
O016	6589631.39	4757410.44
O017	6589627.92	4757410.82
O018	6589630.96	4757404.96
O019	6589627.64	4757403.23
O020	6589627.09	4757400.71
O021	6589634.18	4757406.87
O022	6589636.62	4757406.02
O023	6589637.09	4757373.30
O024	6589658.13	4757376.15
O025	6589654.79	4757351.03
O026	6589664.31	4757356.34
O027	6589657.22	4757350.17
O028	6589660.44	4757352.08
O029	6589663.76	4757353.82
O030	6589665.33	4757349.56
O031	6589660.02	4757346.60
O032	6589663.68	4757346.33
O033	6589665.84	4757342.40
O034	6589665.46	4757330.92
O035	6589668.10	4757336.91
O036	6589671.15	4757339.15
O037	6589668.63	4757322.78
O038	6589682.23	4757337.44
O039	6589674.84	4757320.13
O040	6589684.03	4757325.00
O041	6589685.36	4757331.32
O042	6589680.78	4757321.66
O043	6589685.21	4757327.99
O044	6589689.02	4757326.91
O045	6589686.90	4757318.59
O046	6589691.99	4757322.21
O047	6589695.69	4757316.39
O048	6589692.76	4757318.62
O049	6589710.34	4757310.50
O050	6589725.64	4757300.64
O051	6589738.92	4757291.85
O052	6589753.55	4757285.54
O053	6589769.63	4757278.42
O054	6589784.02	4757268.31
O055	6589795.43	4757259.96
O056	6589808.01	4757253.50
O057	6589819.93	4757247.44
O058	6589830.83	4757239.68
O059	6589835.40	4757235.88

Koordinate poprečnih profila

R.B.	X	Y
PP001	6589717.81	4757498.98
PP002	6589723.18	4757494.71
PP003	6589713.95	4757489.81
PP004	6589715.89	4757487.39
PP005	6589706.08	4757483.52
PP006	6589708.14	4757481.20
PP007	6589698.85	4757476.52
PP008	6589701.01	4757474.29
PP009	6589690.28	4757471.57
PP010	6589693.34	4757467.62
PP011	6589682.09	4757466.56
PP012	6589684.98	4757461.84
PP013	6589674.34	4757460.61
PP014	6589676.03	4757457.02
PP015	6589665.55	4757456.10
PP016	6589666.67	4757453.21
PP017	6589656.29	4757451.89
PP018	6589658.02	4757448.60
PP019	6589647.56	4757446.68
PP020	6589650.63	4757442.13
PP021	6589639.46	4757440.54
PP022	6589642.78	4757436.63
PP023	6589632.09	4757433.53
PP024	6589634.35	4757431.41
PP025	6589628.76	4757429.80
PP026	6589631.02	4757427.67
PP027	6589625.77	4757425.39
PP028	6589628.21	4757424.01
PP029	6589624.25	4757420.18
PP030	6589627.11	4757420.10
PP031	6589624.05	4757413.78
PP032	6589628.08	4757415.91
PP033	6589634.81	4757405.59
PP034	6589636.86	4757407.89
PP035	6589641.97	4757398.84
PP036	6589644.06	4757400.71
PP037	6589648.13	4757391.14
PP038	6589650.41	4757392.77
PP039	6589653.40	4757382.81
PP040	6589655.86	4757384.16
PP041	6589657.72	4757373.95
PP042	6589660.30	4757375.04
PP043	6589661.02	4757364.67
PP044	6589663.71	4757365.46
PP045	6589663.00	4757355.02
PP046	6589666.03	4757355.56
PP047	6589664.24	4757345.27
PP048	6589667.25	4757345.47
PP049	6589663.89	4757329.67
PP050	6589666.69	4757329.78
PP051	6589667.58	4757321.64
PP052	6589669.48	4757323.69
PP053	6589675.70	4757318.52
PP054	6589675.90	4757321.37
PP055	6589685.70	4757317.24
PP056	6589686.24	4757320.16
PP057	6589695.24	4757314.91
PP058	6589696.14	4757317.88
PP059	6589704.47	4757311.54
PP060	6589705.69	4757314.39
PP061	6589713.26	4757307.16
PP062	6589714.79	4757309.86
PP063	6589721.51	4757301.84
PP064	6589724.09	4757305.38
PP065	6589729.53	4757295.81
PP066	6589731.95	4757299.29
PP067	6589738.19	4757290.49
PP068	6589740.71	4757295.15
PP069	6589747.39	4757286.15
PP070	6589748.98	4757290.08
PP071	6589756.82	4757282.73
PP072	6589757.82	4757285.35
PP073	6589765.79	4757278.73
PP074	6589767.21	4757281.49
PP075	6589774.26	4757273.76
PP076	6589775.98	4757276.34
PP077	6589782.13	4757267.88
PP078	6589784.12	4757270.26
PP079	6589790.09	4757261.62
PP080	6589791.88	4757264.16
PP081	6589798.73	4757256.25
PP082	6589800.22	4757258.97
PP083	6589807.88	4757251.87
PP084	6589809.10	4757254.73
PP085	6589816.70	4757247.54
PP086	6589818.22	4757250.24
PP087	6589824.98	4757242.25
PP088	6589826.79	4757244.77
PP089	6589832.72	4757236.10
PP090	6589834.70	4757238.48

Koordinate popločanja

R.B.	X	Y
P211	6589644.41	4757441.46
P212	6589644.10	4757441.21
P213	6589639.46	4757439.62
P214	6589639.16	4757439.36
P215	6589640.57	4757438.33
P216	6589640.27	4757438.07
P217	6589635.73	4757436.22
P218	6589635.44	4757435.94
P219	6589636.91	4757435.00
P220	6589636.62	4757434.72
P221	6589635.18	4757432.71
P222	6589632.19	4757432.62
P223	6589631.92	4757432.33
P224	6589633.44	4757431.47
P225	6589633.17	4757431.17
P226	6589631.81	4757429.05
P227	6589628.86	4757428.83
P228	6589628.61	4757428.52
P229	6589630.17	4757427.75
P230	6589629.92	4757427.44
P231	6589626.71	4757426.79
P232	6589628.33	4757425.45
P233	6589628.65	4757425.21
P234	6589625.75	4757425.34
P235	6589625.52	4757424.93
P236	6589625.81	4757424.61
P237	6589625.64	4757424.25
P238	6589627.35	4757423.89
P239	6589627.18	4757423.53
P240	6589624.64	4757422.54
P241	6589622.28	4757427.99
P242	6589622.64	4757427.81
P243	6589621.85	4757426.30
P244	6589621.50	4757426.48
P245	6589620.23	4757426.51
P246	6589620.15	4757425.60
P247	6589620.07	4757424.68
P248	6589619.99	4757423.76
P249	6589618.74	4757426.64
P250	6589618.66	4757425.73
P251	6589617.49	4757426.83
P252	6589617.10	4757426.71
P253	6589616.92	4757428.86
P254	6589616.97	4757428.46
P255	6589616.59	4757428.34
P256	6589612.51	4757424.91
P257	6589612.32	4757424.56
P258	6589613.81	4757422.50
P259	6589614.72	4757422.42
P260	6589611.19	4757421.89
P261	6589613.68	4757421.01
P262	6589614.59	4757420.93
P263	6589613.48	4757419.76
P264	6589613.60	4757419.38
P265	6589611.86	4757419.25
P266	6589611.98	4757418.87
P267	6589615.40	4757414.78
P268	6589615.76	4757414.60
P269	6589615.84	4757414.12
P270	6589616.19	4757416.29
P271	6589616.54	4757416.10
P272	6589617.89	4757416.99
P273	6589617.81	4757416.08
P274	6589619.55	4757418.70
P275	6589619.47	4757417.77
P276	6589619.39	4757416.86
P277	6589619.31	4757415.95
P278	6589620.56	4757415.75
P279	6589620.94	4757415.87
P280	6589621.07	4757414.13
P281	6589621.45	4757414.25
P282	6589621.66	4757421.06
P283	6589622.56	4757420.98
P284	6589623.45	4757420.90
P285	6589624.35	4757420.83
P286	6589624.73	4757420.45
P287	6589624.29	4757418.99
P288	6589624.68	4757417.53
P289	6589624.29	4757416.02
P290	6589624.30	4757415.48

Koordinate klupa

R.B.	X	Y
KL01	6589721.31	4757498.16
KL01	6589723.65	4757500.01
KL01	6589743.68	4757516.61
KL01	6589771.53	4757538.65
KL02	6589688.85	4757469.28
KL03	6589680.66	4757463.96
KL04	6589651.24	4757444.28
KL05	6589643.35	4757438.54
KL06	6589615.73	4757425.22
KL07	6589615.09	4757418.00
KL08	6589629.99	4757394.82
KL08	6589635.76	4757396.36
KL08	6589638.51	4757391.43
KL08	6589652.90	4757365.62
KL08	6589655.65	4757360.68
KL09	6589640.10	4757400.46
KL10	6589638.24	4757374.36
KL11	6589653.16	4757382.68
KL12	6589651.31	4757356.58
KL13	6589661.42	4757362.22
KL14	6589666.99	4757329.79
KL15	6589675.11	4757338.56
KL16	6589683.88	4757330.43
KL17	6589675.75	4757321.66
KL18	6589735.86	4757296.48
KL19	6589744.44	4757291.83
KL20	6589796.14	4757261.73

Koordinate kanti za otpatke

R.B.	X	Y
KS01	6589614.32	4757420.38
KS01	6589624.28	4757420.60
KS01	6589629.85	4757396.26
KS01	6589636.61	4757377.92
KS01	6589638.95	4757401.33
KS01	6589640.41	4757371.10
KS01	6589647.69	4757440.44
KS01	6589650.99	4757385.94
KS01	6589652.45	4757355.71
KS01	6589654.80	4757379.12
KS01	6589661.55	4757360.79
KS01	6589669.65	4757324.22
KS01	6589680.86	4757336.33
KS01	6589684.41	4757467.61
KS01	6589722.52	4757499.39
KS01	6589740.75	4757295.69
KS01	6589744.94	4757517.86
KS01	6589753.06	4757526.59
KS01	6589773.04	4757539.94
KS01	6589790.57	4757553.72
KS01	6589797.49	4757261.15

Koordinate opreme igrališta

R.B.	X	Y
IG01	6589639.25	4757380.30
IG02	6589647.58	4757384.94
IG03	6589640.03	4757376.56
IG04	6589641.05	4757374.74
IG05	6589650.36	4757382.31
IG06	6589651.37	4757380.49
IG07	6589644.50	4757372.56
IG08	6589651.41	4757376.41
IG09	6589646.44	4757377.21

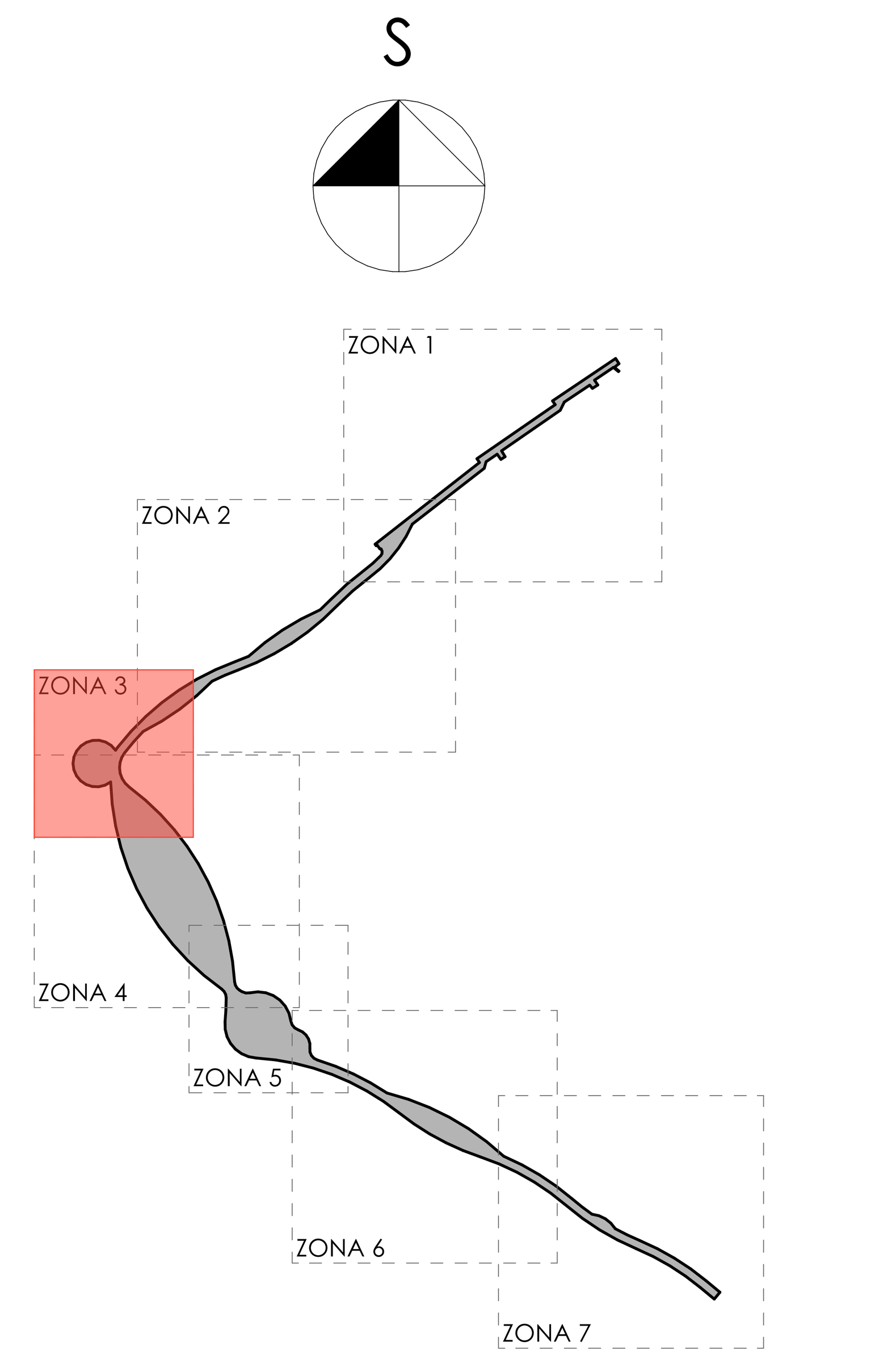

OPERATIVNI POLIGON:
P1 6589789.90 4757553.88 820.87
P2 6589730.53 4757507.25 819.53
P3 6589614.04 4757438.49 820.13
P4 6589797.80 4757259.22 824.50
P5 6589861.81 4757210.99 825.78

LEGENDA:

P2◎	Tačka geodetske mreže
	Šaht
	Stub rasvete
	PTT šaht
	Zid
	Metalna ograda na zidu
	Potok
1246	Oznaka katastarske parcele
	Granica katastarske parcele

PROJEKTANT: "Civil Engineer" d.o.o. Podgorica
CIVIL ENGINEER
Ul. 4 Jula 105/17
Crna Gora, 81000 Podgorica
PIB 02809010, PDV 30/31-09891-1
Kontakt telefon +382 20 611 440
email - contact@civilengineer.me
web - www.civilengineer.me

INVESTITOR: **OPŠTINA ŠAVNIK**

OBJEKAT:	Pejzažno uređenje površine na novoformiranim urbanističkim parcelama, obaloutvrde, nasipa i šetališta uz rijeke Bukovica i Bijela	LOKACIJA:	UP-1-4, UP-1-5, UP-4-11 u zahvatu Prostornog urbanističkog plana Opštine Šavnik i Detaljnog urbanističkog plana "Šavnik - jug" u okviru katastarske parcele broj 143/1 i 143/2 KO Šavnik	
GLAVNI INŽENJER:	Aleksandar Laković, dipl. inž. građ.	VRSTA TEHNIČKE DOKUMENTACIJE:	GLAVNI PROJEKAT	
ODGOVORNI INŽENJER:	Pero Ivović, dipl. inž. arh.	DIO TEHNIČKE DOKUMENTACIJE:	ARHITEKTURA; BR. PRILOGA: 4	RAZMJERA: R=1:100
SARADNIK/CI:		PRILOG:	Osnova zona 3	BR. STRANE: 18

Datum izrade i M.P.
Jun, 2024. godine

CIVIL ENGINEER PROJEKTOVANJE, IZGRADNJA, NADZOR DRUŠTVO SA OGRANIČENOM ODGOVORNOŠĆU

Datum revizije i M.P.

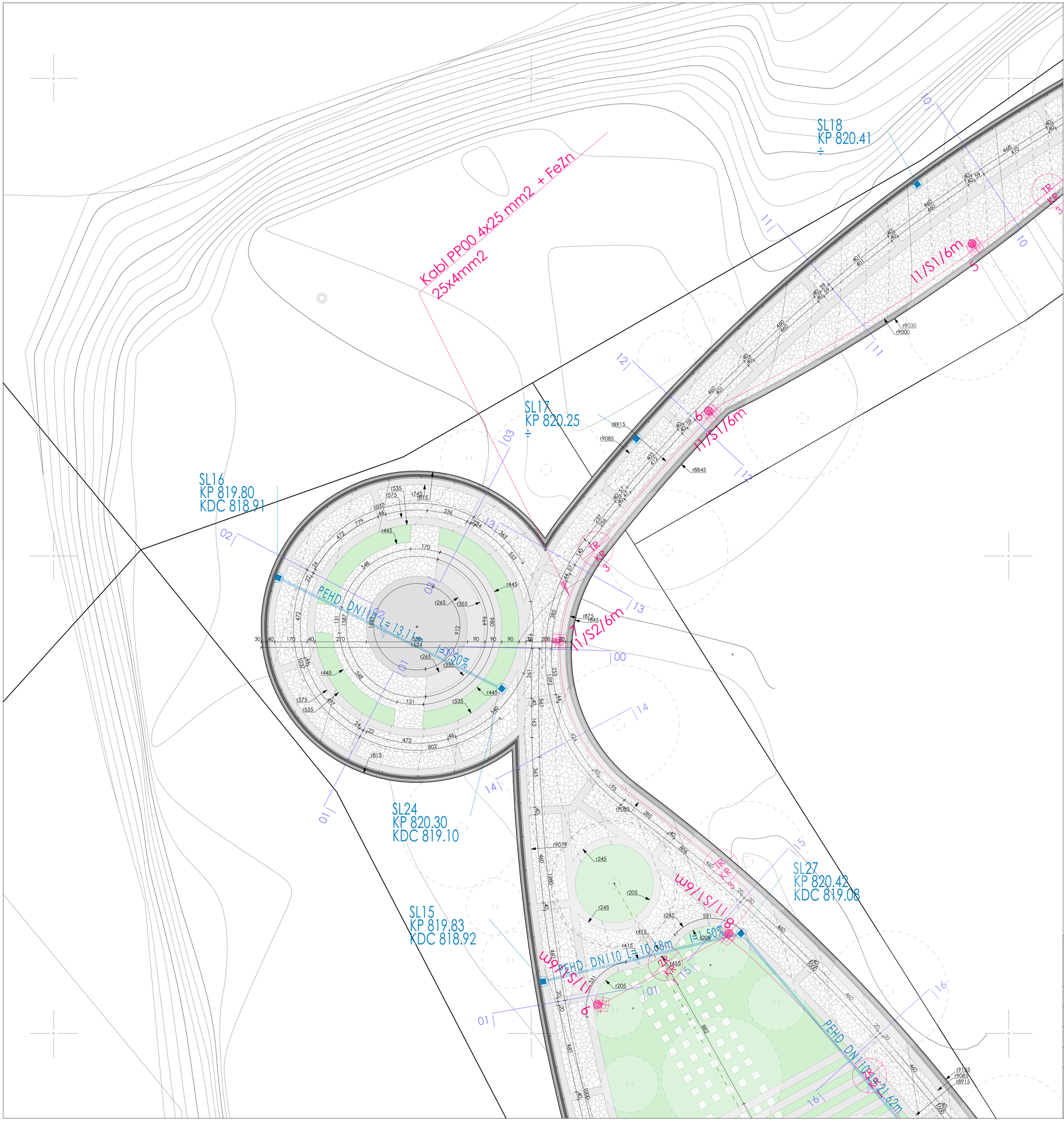

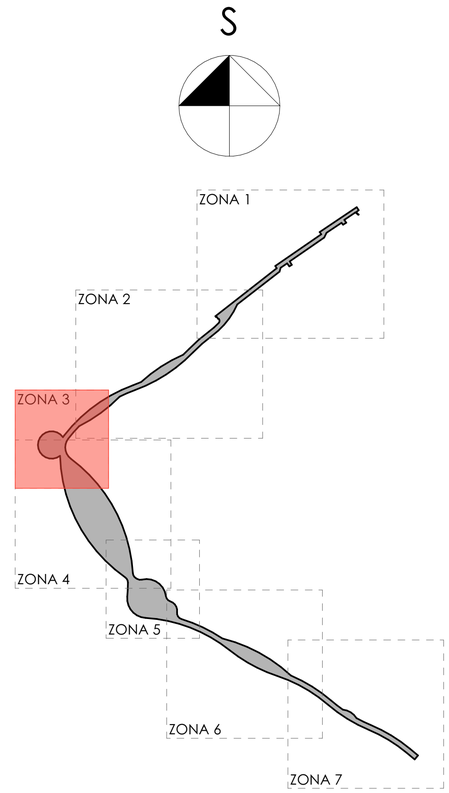

Elektrotehničke instalacije

Hidrotehničke instalacije

OPERATIVNI POLIGON:

P1 6589789.90 4757553.88 820.87

P2 6589730.53 4757507.25 819.53

P3 6589614.04 4757438.49 820.13

P4 6589797.80 4757259.22 824.50

P5 6589861.81 4757210.99 825.78

LEGENDA:

P2◎	Tačka geodetske mreže
	Šaht
	Stub rasvete
	PTT šaht
	Zid
	Metalna ograda na zidu
	Potok
1246	Oznaka katastarske parcele
	Granica katastarske parcele

PROJEKTANT: "Civil Engineer" d.o.o. Podgorica CIVIL ENGINEER Ul. 4 Juli 105/17 Crna Gora, 81000 Podgorica PIB 02809010, PDV 30/31-09891-1 Kontakt telefon +382 20 611 440 email - contact@civilengineer.me web - www.civilengineer.me		INVESTITOR **OPŠTINA ŠAVNIK**	
OBJEKAT:	Pejzažno uređenje površine na novoformiranim urbanističkim parcelama, obalautvrde, nasipa i šetališta uz rijeke Bukovica i Bijela	LOKACIJA:	UP-1-4, UP-1-5, UP-4-11 u zahvatu Prostornog urbanističkog plana Opštine Šavnik i Detaljnog urbanističkog plana "Šavnik - jug" u okviru katastarske parcele broj 143/1 i 143/2 KO Šavnik
GLAVNI INŽENJER:	Aleksandar Laković, dipl. inž. građ.	VRSTA TEHNIČKE DOKUMENTACIJE:	GLAVNI PROJEKAT
ODGOVORNI INŽENJER:	Pero Ivović, dipl. inž. arh.	DIO TEHNIČKE DOKUMENTACIJE:	ARHITEKTURA; BR. PRILOGA: 4; RAZMJERA: R=1:100
SARADNIK/CI:		PRILOG:	Sinhron plan zona 3; BR. STRANE: 19
Datum izrade i M.P. Jun, 2024. godine Aleksandar Laković CIVIL ENGINEER PROJEKTOVANJE, IZGRADNJA, NADZOR DRUŠTVO SA OGRANIČENOM ODGOVORNOŠĆU		Datum revizije i M.P.	

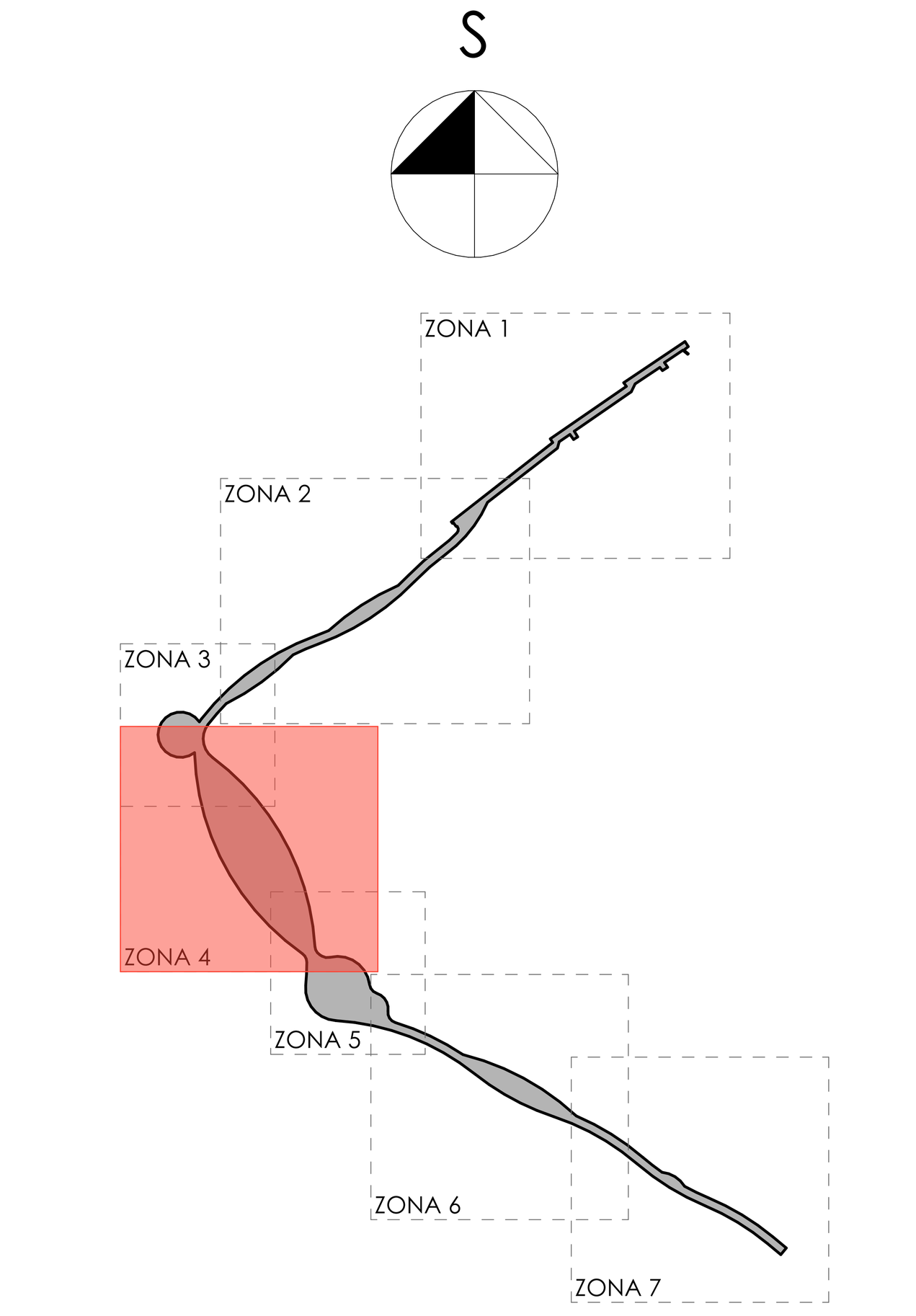

Koordinate zona zahvata		
R.B.	X	Y
G001	6589798.92	4757563.32
G001	6589800.22	4757562.56
G002	6589801.39	4757560.75
G003	6589799.82	4757559.47
G004	6589801.38	4757558.16
G005	6589801.19	4757558.00
G006	6589799.45	4757559.44
G007	6589792.91	4757554.92
G008	6589794.01	4757553.31
G009	6589792.12	4757552.12
G010	6589791.19	4757553.26
G011	6589782.30	4757547.34
G012	6589778.21	4757547.77
G013	6589779.16	4757546.45
G014	6589780.91	4757544.49
G015	6589760.43	4757530.35
G016	6589761.68	4757528.30
G017	6589760.19	4757527.36
G018	6589758.88	4757529.18
G019	6589755.03	4757526.55
G020	6589751.83	4757527.61
G021	6589752.71	4757526.27
G022	6589754.40	4757524.25
G023	6589729.29	4757504.79
G024	6589716.28	4757497.78
G025	6589716.68	4757497.24
G026	6589717.00	4757497.48
G027	6589717.95	4757496.16
G028	6589718.34	4757496.16
G029	6589718.29	4757493.80
G030	6589718.77	4757494.92
G031	6589723.01	4757494.50
G032	6589715.49	4757491.11
G033	6589712.47	4757488.67
G034	6589714.30	4757486.17
G035	6589706.42	4757483.82
G036	6589708.46	4757481.49
G037	6589700.81	4757478.48
G038	6589703.04	4757476.32
G039	6589697.16	4757474.91
G040	6589687.04	4757463.14
G041	6589683.99	4757467.84
G042	6589672.17	4757458.69
G043	6589669.82	4757457.71
G044	6589667.43	4757456.80
G045	6589668.49	4757453.89
G046	6589663.91	4757452.08
G047	6589659.43	4757450.01
G048	6589644.82	4757444.76
G049	6589648.12	4757440.24
G050	6589635.36	4757432.46
G051	6589628.88	4757425.02
G052	6589626.44	4757426.93
G053	6589625.73	4757425.92
G054	6589616.60	4757429.08
G055	6589610.87	4757421.29
G056	6589615.43	4757413.98
G057	6589624.01	4757414.85
G058	6589627.11	4757419.84
G059	6589630.52	4757413.06
G060	6589634.84	4757374.16
G061	6589656.40	4757383.17
G062	6589662.74	4757342.63
G063	6589667.26	4757345.16
G064	6589669.04	4757342.20
G065	6589669.78	4757341.74
G066	6589672.63	4757341.31
G067	6589664.33	4757339.56
G068	6589663.91	4757341.29
G069	6589667.79	4757343.46
G070	6589671.16	4757341.24
G071	6589664.23	4757335.38
G072	6589663.93	4757331.21
G073	6589681.97	4757339.63
G074	6589686.90	4757331.51
G075	6589687.73	4757329.57
G076	6589689.49	4757328.39
G077	6589674.75	4757318.58
G078	6589666.66	4757322.60
G079	6589692.68	4757325.93
G080	6589693.52	4757321.99
G081	6589694.07	4757319.45
G082	6589696.14	4757317.88
G083	6589701.19	4757312.87
G084	6589708.72	4757313.02
G085	6589720.44	4757306.36
G086	6589724.67	4757299.43
G087	6589742.21	4757297.92
G088	6589738.19	4757290.49
G089	6589761.18	4757284.32
G090	6589753.06	4757284.07
G091	6589773.68	4757277.82
G092	6589768.87	4757277.07
G093	6589785.03	4757269.48
G094	6589783.01	4757267.13
G095	6589788.43	4757266.70
G096	6589794.62	4757258.64
G097	6589791.97	4757264.09
G098	6589796.63	4757262.51
G099	6589800.10	4757259.03
G100	6589804.30	4757256.87
G101	6589807.41	4757252.07
G102	6589808.61	4757254.93
G103	6589820.74	4757248.77
G104	6589819.13	4757246.12
G105	6589831.82	4757240.87
G106	6589829.84	4757238.49
G107	6589834.64	4757234.50
G108	6589836.62	4757236.88

Koordinate klupa		
R.B.	X	Y
KL01	6589721.31	4757498.16
KL01	6589723.65	4757500.01
KL01	6589743.68	4757516.61
KL01	6589771.53	4757538.65
KL02	6589688.85	4757469.28
KL03	6589680.66	4757463.96
KL04	6589651.24	4757444.28
KL05	6589643.35	4757438.54
KL06	6589615.73	4757425.22
KL07	6589615.09	4757418.00
KL08	6589629.99	4757394.82
KL08	6589635.76	4757396.36
KL08	6589638.51	4757391.43
KL08	6589652.90	4757365.62
KL08	6589655.65	4757360.68
KL09	6589640.10	4757400.46
KL10	6589638.24	4757374.36
KL11	6589653.16	4757382.68
KL12	6589651.31	4757356.58
KL13	6589661.42	4757362.22
KL14	6589666.99	4757329.79
KL15	6589675.11	4757338.56
KL16	6589683.88	4757330.43
KL17	6589675.75	4757321.66
KL18	6589735.86	4757296.48
KL19	6589744.44	4757291.83
KL20	6589796.14	4757261.73

Koordinate krajnjih ivica zidova		
R.B.	X	Y
Z001	6589800.22	4757562.56
Z002	6589801.19	4757558.00
Z003	6589799.45	4757559.44
Z004	6589792.87	4757555.01
Z005	6589794.01	4757553.31
Z006	6589792.12	4757552.12
Z007	6589791.19	4757553.26
Z008	6589778.21	4757547.77
Z009	6589779.55	4757546.72
Z010	6589782.30	4757547.34
Z011	6589780.91	4757544.49
Z012	6589760.43	4757530.35
Z013	6589761.68	4757528.30
Z014	6589760.19	4757527.36
Z015	6589758.84	4757529.15
Z016	6589755.03	4757526.55
Z017	6589754.40	4757524.25
Z018	6589752.70	4757526.26
Z019	6589751.83	4757527.61
Z020	6589729.29	4757504.79
Z021	6589716.28	4757497.78
Z022	6589718.12	4757496.45
Z023	6589718.77	4757494.92
Z024	6589723.01	4757494.50
Z025	6589718.29	4757493.80
Z026	6589712.47	4757488.67
Z027	6589714.30	4757486.17
Z028	6589706.42	4757483.82
Z029	6589708.46	4757481.49
Z030	6589700.81	4757478.48
Z031	6589703.04	4757476.32
Z032	6589697.16	4757474.91
Z033	6589683.99	4757467.84
Z034	6589687.04	4757463.14
Z035	6589672.17	4757458.69
Z036	6589667.43	4757456.80
Z037	6589668.49	4757453.89
Z038	6589659.43	4757450.01
Z039	6589644.82	4757444.76
Z040	6589648.12	4757440.24
Z041	6589635.36	4757432.46
Z042	6589626.44	4757426.93
Z043	6589628.88	4757425.02
Z044	6589625.73	4757425.92
Z045	6589616.60	4757429.08
Z046	6589610.87	4757421.29
Z047	6589615.43	4757413.98
Z048	6589624.01	4757414.85
Z049	6589634.84	4757374.16
Z050	6589662.74	4757342.63
Z051	6589663.91	4757341.29
Z052	6589664.33	4757339.56
Z053	6589669.04	4757342.20
Z054	6589667.26	4757345.16
Z055	6589656.40	4757383.17
Z056	6589630.52	4757413.06
Z057	6589628.01	4757416.05
Z058	6589627.11	4757419.84
Z059	6589627.56	4757422.58
Z060	6589663.93	4757331.21
Z061	6589664.23	4757335.38
Z062	6589666.66	4757322.60
Z063	6589674.75	4757318.58
Z064	6589669.78	4757341.74
Z065	6589672.63	4757341.31
Z066	6589671.16	4757341.24
Z067	6589667.79	4757343.46
Z068	6589681.97	4757339.63
Z069	6589686.90	4757331.51
Z070	6589687.73	4757329.57
Z071	6589689.49	4757328.39
Z072	6589692.68	4757325.93
Z073	6589693.52	4757321.99
Z074	6589694.07	4757319.45
Z075	6589696.14	4757317.88
Z076	6589701.19	4757312.87
Z077	6589708.72	4757313.02
Z078	6589720.44	4757306.36
Z079	6589724.67	4757299.43
Z080	6589742.21	4757297.92
Z081	6589738.19	4757290.49
Z082	6589753.06	4757284.07
Z083	6589761.18	4757284.32
Z084	6589768.87	4757277.07
Z085	6589773.68	4757277.82
Z086	6589783.01	4757267.13
Z087	6589785.03	4757269.48
Z088	6589791.97	4757264.09
Z089	6589796.63	4757262.51
Z090	6589800.10	4757259.03
Z091	6589794.62	4757258.64
Z092	6589807.41	4757252.07
Z093	6589808.61	4757254.93
Z094	6589788.43	4757266.70
Z095	6589804.30	4757256.87
Z096	6589819.13	4757246.12
Z097	6589820.74	4757248.77
Z098	6589829.84	4757238.49
Z099	6589831.82	4757240.87
Z100	6589834.85	4757238.36
Z101	6589836.62	4757236.88
Z102	6589834.64	4757234.50

Koordinate kanti za otpatke		
R.B.	X	Y
KS01	6589614.32	4757420.38
KS01	6589624.28	4757420.60
KS01	6589629.85	4757396.26
KS01	6589636.61	4757377.92
KS01	6589638.95	4757401.33
KS01	6589640.41	4757371.10
KS01	6589647.69	4757440.44
KS01	6589650.99	4757385.94
KS01	6589652.45	4757355.71
KS01	6589654.80	4757379.12
KS01	6589661.55	4757360.79
KS01	6589669.65	4757324.22
KS01	6589680.86	4757336.33
KS01	6589684.41	4757467.61
KS01	6589722.52	4757499.39
KS01	6589740.75	4757295.69
KS01	6589744.94	4757517.86
KS01	6589753.06	4757526.59
KS01	6589773.04	4757539.94
KS01	6589790.57	4757553.72
KS01	6589797.49	4757261.15

Koordinate opreme igrališta		
R.B.	X	Y
IG01	6589639.25	4757380.30
IG02	6589647.58	4757384.94
IG03	6589640.03	4757376.56
IG04	6589641.05	4757374.74
IG05	6589650.36	4757382.31
IG06	6589651.37	4757380.49
IG07	6589644.50	4757372.56
IG08	6589651.41	4757376.41
IG09	6589646.44	4757377.21

Koordinate poprečnih profila		
R.B.	X	Y
PP001	6589717.81	4757498.98
PP002	6589723.18	4757494.71
PP003	6589713.95	4757489.81
PP004	6589715.89	4757487.39
PP005	6589706.08	4757483.52
PP006	6589708.14	4757481.20
PP007	6589698.85	4757476.52
PP008	6589701.01	4757474.29
PP009	6589690.28	4757471.57
PP010	6589693.34	4757467.62
PP011	6589682.09	4757466.56
PP012	6589684.98	4757461.84
PP013	6589674.34	4757460.61
PP014	6589676.03	4757457.02
PP015	6589665.55	4757456.10
PP016	6589666.67	4757453.21
PP017	6589656.29	4757451.89
PP018	6589658.02	4757448.60
PP019	6589647.56	4757446.68
PP020	6589650.63	4757442.13
PP021	6589639.46	4757440.54
PP022	6589642.78	4757436.63
PP023	6589632.09	4757433.53
PP024	6589634.35	4757431.41
PP025	6589628.76	4757429.80
PP026	6589631.02	4757427.67
PP027	6589625.77	4757425.39
PP028	6589628.21	4757424.01
PP029	6589624.25	4757420.18
PP030	6589627.11	4757420.10
PP031	6589624.05	4757413.78
PP032	6589628.08	4757415.91
PP033	6589634.81	4757405.59
PP034	6589636.86	4757407.89
PP035	6589641.97	4757398.84
PP036	6589644.06	4757400.71
PP037	6589648.13	4757391.14
PP038	6589650.41	4757392.77
PP039	6589653.40	4757382.81
PP040	6589655.86	4757384.16
PP041	6589657.72	4757373.95
PP042	6589660.30	4757375.04
PP043	6589661.02	4757364.67
PP044	6589663.71	4757365.46
PP045	6589663.00	4757355.02
PP046	6589666.03	4757355.56
PP047	6589664.24	4757345.27
PP048	6589667.25	4757345.47
PP049	6589663.89	4757329.67
PP050	6589666.69	4757329.78
PP051	6589667.58	4757321.64
PP052	6589669.48	4757323.69
PP053	6589675.70	4757318.52
PP054	6589675.90	4757321.37
PP055	6589685.70	4757317.24
PP056	6589686.24	4757320.16
PP057	6589695.24	4757314.91
PP058	6589696.14	4757317.88
PP059	6589704.47	4757311.54
PP060	6589705.69	4757314.39
PP061	6589713.26	4757307.16
PP062	6589714.79	4757309.86
PP063	6589721.51	4757301.84
PP064	6589724.09	4757305.38
PP065	6589729.53	4757295.81
PP066	6589731.95	4757299.29
PP067	6589738.19	4757290.49
PP068	6589740.71	4757295.15
PP069	6589747.39	4757286.15
PP070	6589748.98	4757290.08
PP071	6589756.82	4757282.73
PP072	6589757.82	4757285.35
PP073	6589765.79	4757278.73
PP074	6589767.21	4757281.49
PP075	6589774.26	4757273.76
PP076	6589775.98	4757276.34
PP077	6589782.13	4757267.88
PP078	6589784.12	4757270.26
PP079	6589790.09	4757261.62
PP080	6589791.88	4757264.16
PP081	6589798.73	4757256.25
PP082	6589800.22	4757258.97
PP083	6589807.88	4757251.87
PP084	6589809.10	4757254.73
PP085	6589816.70	4757247.54
PP086	6589818.22	4757250.24
PP087	6589824.98	4757242.25
PP088	6589826.79	4757244.77
PP089	6589832.72	4757236.10
PP090	6589834.70	4757238.48

Koordinate osovine šetališta					
R.B.	X	Y	R.B.	X	Y
O001	6589726.46	4757502.53	O048	6589692.76	4757318.62
O002	6589722.18	4757495.95	O049	6589710.34	4757310.50
O003	6589713.39	4757487.42	O050	6589725.64	4757300.64
O004	6589707.51	4757482.72	O051	6589738.92	4757291.85
O005	6589701.92	4757477.40	O052	6589753.55	4757285.54
O006	6589686.20	4757464.44	O053	6589769.63	4757278.42
O007	6589667.96	4757455.35	O054	6589784.02	4757268.31
O008	6589645.74	4757443.51	O055	6589795.43	4757259.96
O009	6589627.66	4757425.98	O056	6589808.01	4757253.50
O010	6589625.60	4757420.72	O057	6589819.93	4757247.44
O011	6589622.88	4757426.65	O058	6589830.83	4757239.68
O012	6589614.78	4757426.35	O059	6589835.40	4757235.88
O013	6589613.96	4757417.05			
O014	6589624.38	4757417.44			
O015	6589626.08	4757407.48			
O016	6589631.39	4757410.44			
O017	6589627.92	4757410.82			
O018	6589630.96	4757404.96			
O019	6589627.64	4757403.23			
O020	6589627.09	4757400.71			
O021	6589634.18	4757406.87			
O022	6589636.62	4757406.02			
O023	6589637.09	4757373.30			
O024	6589658.13	4757376.15			
O025	6589654.79	4757351.03			
O026	6589664.31	4757356.34			
O027	6589657.22	4757350.17			
O028	6589660.44	4757352.08			
O029	6589663.76	4757353.82			
O030	6589665.33	4757349.56			
O031	6589660.02	4757346.60			
O032	6589663.68	4757346.33			
O033	6589665.84	4757342.40			
O034	6589665.46	4757330.92			
O035	6589668.10	4757336.91			
O036	6589671.15	4757339.15			
O037	6589668.63	4757322.78			
O038	6589682.23	4757337.44			
O039	6589674.84	4757320.13			
O040	6589684.03	4757325.00			
O041	6589685.36	4757331.32			
O042	6589680.78	4757321.66			
O043	6589685.21	4757327.99			
O044	6589689.02	4757326.91			
O045	6589686.90	4757318.59			
O046	6589691.99	4757322.21			
O047	6589695.69	4757316.39			

Koordinate popločanja		
R.B.	X	Y
P291	6589627.74	4757415.91
P292	6589628.51	4757414.01
P293	6589628.78	4757413.70
P294	6589630.34	4757412.82
P295	6589630.10	4757412.50
P296	6589627.68	4757412.16
P297	6589627.06	4757411.97
P298	6589627.27	4757411.58
P299	6589626.97	4757411.56
P300	6589626.57	4757411.53
P301	6589624.85	4757411.82
P302	6589624.87	4757411.42
P303	6589629.54	4757410.29
P304	6589628.16	4757409.99
P305	6589628.36	4757409.64
P306	6589627.18	4757408.97
P307	6589632.38	4757410.75
P308	6589632.69	4757410.50
P309	6589631.32	4757409.42
P310	6589631.63	4757409.17
P311	6589630.94	4757409.14
P312	6589629.36	4757407.85
P313	6589625.30	4757406.80
P314	6589625.34	4757406.40
P315	6589626.99	4757407.00
P316	6589627.53	4757406.91
P317	6589627.03	4757406.60
P318	6589627.48	4757406.27
P319	6589628.81	4757405.46
P320	6589630.35	4757406.06
P321	6589631.52	4757406.69
P322	6589630.37	4757405.62
P323	6589636.24	4757407.50
P324	6589635.11	4757406.23
P325	6589634.77	4757406.00
P326	6589634.26	4757405.63
P327	6589633.53	4757405.88
P328	6589632.83	4757404.91
P329	6589632.52	4757405.16
P330	6589632.07	4757404.71
P331	6589631.57	4757403.87
P332	6589631.20	4757404.13
P333	6589629.97	4757403.74
P334	6589628.08	4757402.27
P335	6589627.70	4757402.10
P336	6589626.03	4757401.80
P337	6589628.32	4757400.94
P338	6589627.03	4757396.86
P339	6589628.69	4757397.25
P340	6589627.12	4757396.47
P341	6589628.78	4757396.86
P342	6589628.31	4757391.98
P343	6589629.95	4757392.46
P344	6589628.42	4757391.59
P345	6589630.06	4757392.07
P346	6589629.86	4757387.17
P347	6589631.47	4757387.74
P348	6589629.99	4757386.79
P349	6589631.60	4757387.37
P350	6589631.67	4757382.46
P351	6589631.82	4757382.09
P352	6589633.24	4757383.12
P353	6589633.40	4757382.75
P354	6589633.74	4757377.86
P355	6589633.92	4757377.50
P356	6589635.28	4757378.61
P357	6589635.45	4757378.25
P358	6589634.96	4757374.58
P359	6589636.06	4757373.38
P360	6589635.81	4757373.01
P361	6589636.26	4757373.03
P362	6589637.56	4757374.21
P363	6589637.75	4757373.86
P364	6589638.63	4757369.03
P365	6589638.85	4757368.70
P366	6589640.08	4757369.95
P367	6589640.29	4757369.61
P368	6589641.44	4757364.84
P369	6589641.67	4757364.51
P370	6589642.83	4757365.83
P371	6589643.06	4757365.51
P372	6589644.47	4757360.81
P373	6589644.73	4757360.49
P374	6589645.81	4757361.88
P375	6589646.06	4757361.56
P376	6589647.73	4757356.95
P377	6589648.00	4757356.65
P378	6589649.00	4757358.09
P379	6589649.27	4757357.79
P380	6589651.19	4757353.28
P381	6589651.48	4757353.00
P382	6589652.40	4757354.49
P383	6589652.69	4757354.21
P384	6589635.78	4757405.09
P385	6589638.72	4757402.84
P386	6589639.00	4757402.56
P387	6589639.92	4757404.04
P388	6589640.20	4757403.76
P389	6589642.13	4757399.25
P390	6589642.40	4757398.95
P391	6589643.40	4757400.39
P392	6589643.67	4757400.09
P393	6589645.35	4757395.48
P394	6589645.60	4757395.17
P395	6589646.67	4757396.54
P396	6589646.92	4757396.23
P397	6589648.69	4757394.61
P398	6589648.34	4757391.54
P399	6589648.57	4757391.21
P400	6589649.72	4757392.53
P401	6589649.96	4757392.20
P402	6589651.11	4757387.43
P403	6589651.33	4757387.10
P404	6589652.55	4757388.34
P405	6589652.76	4757388.01
P406	6589653.40	4757382.81
P407	6589653.65	4757383.18
P408	6589653.85	4757382.83
P409	6589655.14	4757384.01
P410	6589655.33	4757383.66
P411	6589655.58	4757384.03
P412	6589655.95	4757378.80
P413	6589656.13	4757378.44
P414	6589657.48	4757379.54
P415	6589657.66	4757379.18

R.B.	X	Y	R.B.	X	Y
P416	6589658.01	4757374.29	P454	6589665.38	4757355.24
P417	6589658.16	4757373.92	P455	6589660.69	4757351.23
P418	6589659.57	4757374.95	P456	6589661.04	4757351.43
P419	6589659.73	4757374.58	P457	6589661.05	4757350.99
P420	6589659.81	4757369.68	P458	6589658.71	4757346.54
P421	6589659.94	4757369.30	P459	6589659.02	4757346.29
P422	6589661.63	4757370.82	P460	6589659.72	4757348.43
P423	6589661.41	4757370.25	P461	6589659.77	4757347.88
P424	6589661.54	4757369.87	P462	6589660.08	4757347.63
P425	6589661.35	4757364.97	P463	6589660.40	4757347.98
P426	6589661.46	4757364.59	P464	6589660.79	4757347.58
P427	6589662.98	4757365.45	P465	6589661.86	4757346.76
P428	6589663.09	4757365.07	P466	6589662.05	4757349.20
P429	6589662.62	4757360.19	P467	6589663.05	4757347.41
P430	6589662.72	4757359.80	P468	6589663.24	4757347.06
P431	6589664.28	4757360.58	P469	6589664.23	4757348.08
P432	6589664.37	4757360.19	P470	6589663.74	4757350.36
P433	6589654.86	4757349.81	P471	6589663.93	4757350.77
P434	6589655.15	4757349.54	P472	6589664.37	4757350.44
P435	6589655.74	4757351.86	P473	6589664.42	4757350.04
P436	6589656.00	4757351.08	P474	6589666.06	4757350.64
P437	6589656.29	4757350.81	P475	6589666.11	4757350.25
P438	6589656.64	4757351.04	P476	6589662.73	4757343.50
P439	6589657.14	4757351.42	P477	6589663.06	4757343.27
P440	6589657.87	4757351.17	P478	6589662.92	4757342.88
P441	6589658.58	4757352.14	P479	6589663.72	4757344.89
P442	6589658.88	4757351.88	P480	6589663.95	4757345.22
P443	6589659.83	4757353.17	P481	6589664.13	4757345.47
P444	6589659.86	4757352.72	P482	6589664.44	4757345.49
P445	6589661.37	4757353.70	P483	6589664.84	4757345.51
P446	6589661.43	4757353.30	P484	6589664.35	4757345.08
P447	6589662.57	4757353.79	P485	6589666.53	4757345.62
P448	6589662.74	4757354.54	P486	6589666.56	4757345.22
P449	6589663.33	4757354.77	P487	6589666.96	4757345.14
P450	6589663.70	4757354.94	P488	6589665.37	4757343.61
P451	6589663.63	4757355.34	P489	6589664.18	4757341.43
P452	6589663.08	4757356.11	P490	6589664.92	4757340.56
P453	6589665.31	4757355.64			

OPERATIVNI POLIGON:
P1 6589789.90 4757553.88 820.87
P2 6589730.53 4757507.25 819.53
P3 6589614.04 4757438.49 820.13
P4 6589797.80 4757259.22 824.50
P5 6589861.81 4757210.99 825.78

LEGENDA:

P2◎	Tačka geodetske mreže
	Šaht
	Stub rasvete
	PTT šaht
	Zid
	Metalna ograda na zidu
	Potok
1246	Oznaka katastarske parcele
	Granica katastarske parcele

PROJEKTANT:	"Civil Engineer" d.o.o. Podgorica	INVESTITOR	OPŠTINA ŠAVNIK		
	CIVIL ENGINEER Ul. 4 Jula 105/17 Crna Gora, 81000 Podgorica PIB 02809010, PDV 30/31-09891-1 Kontakt telefon +382 20 611 440 email - contact@civilengineer.me web - www.civilengineer.me				
OBJEKAT:	Pejzažno uređenje površine na novoformiranim urbanističkim parcelama, obaloutvrde, nasipa i šetališta uz rijeke Bukovica i Bijela	LOKACIJA:	UP-1-4, UP-1-5, UP-4-11 u zahvatu Prostornog urbanističkog plana Opštine Šavnik i Detaljnog urbanističkog plana "Šavnik - jug" u okviru katastarske parcele broj 143/1 i 143/2 KO Šavnik		
GLAVNI INŽENJER:	Aleksandar Laković, dipl. inž. građ.	VRSTA TEHNIČKE DOKUMENTACIJE:	GLAVNI PROJEKAT		
ODGOVORNI INŽENJER:	Pero Ivović, dipl. inž. arh.	DIO TEHNIČKE DOKUMENTACIJE:	ARHITEKTURA	BR. PRILOGA: 4	RAZMJERA: R=1:100
SARADNIK/CI:		PRILOG:	Osnova zona 4		BR. STRANE: 20
Datum izrade i M.P. Jun, 2024. godine		Datum revizije i M.P.			

CIVIL ENGINEER PROJEKTOVANJE, IZGRADNJA, NADZOR DRUŠTVO SA OGRANIČENOM ODGOVORNOŠĆU

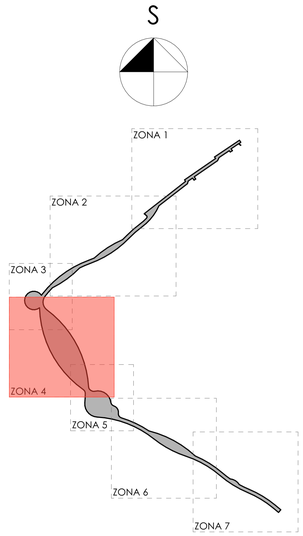

Elektrotehničke instalacije

Hidrotehničke instalacije

OPERATIVNI POLIGON:

P1 6589789.90 4757553.88 820.87
P2 6589730.53 4757507.25 819.53
P3 6589614.04 4757438.49 820.13
P4 6589797.80 4757259.22 824.50
P5 6589861.81 4757210.99 825.78

LEGENDA:

P2	Tačka geodetske mreže
	Šaht
	Stub rasvete
	PTT šaht
	Zid
	Metalna ograda na zidu
	Potok
1246	Oznaka katastarske parcele
	Granica katastarske parcele

PROJEKTANT: "Civil Engineer" d.o.o. Podgorica

CIVIL ENGINEER

Ul. 4 Juli 105/17
Cima Ćirina, 81000 Podgorica
PIB 02809010, PDV 30/31-09891-1

Kontakt telefon +382 20 611 440
email - info@civilengineer.info
web - www.civilengineer.info

INVESTITOR

OPŠTINA ŠAVNIK

OBJEKAT:	Pejzažno uređenje površine na novoformiranim urbanističkim parcelama, obalouhvide, nasipa i šetališta uz rijeke Bukovica i Bijela	LOKACIJA:	UP-1-4, UP-1-5, UP-4-11 u zahvatu Prostornog urbanističkog plana Opštine Šavnik i Detaljnog urbanističkog plana "Šavnik - Jug" u okviru katastarske parcele broj 143/1 i 143/2 KO Šavnik
GLAVNI INŽENJER:	Aleksandar Laković, dipl. inž. građ.	VRSTA TEHNIČKE DOKUMENTACIJE:	GLAVNI PROJEKAT
ODGOVORNI INŽENJER:	Pero Ivović, dipl. inž. arh.	DIO TEHNIČKE DOKUMENTACIJE:	ARHITEKTURA
		BR. PRILOGA:	4
		RAZMJERA:	R=1:100
SARADNIK/CI:		PRILOG:	Sinhron zona plan 4
		BR. STRANE:	21

Datum izrade i M.P.
Jun, 2024. godine

CIVIL ENGINEER
PROJEKTOVANJE, UZGRADNJA, NADZIJA
DRUŠTVO SA OGRANIČENOM ODGOVORNOŠCU

Datum revizije i M.P.

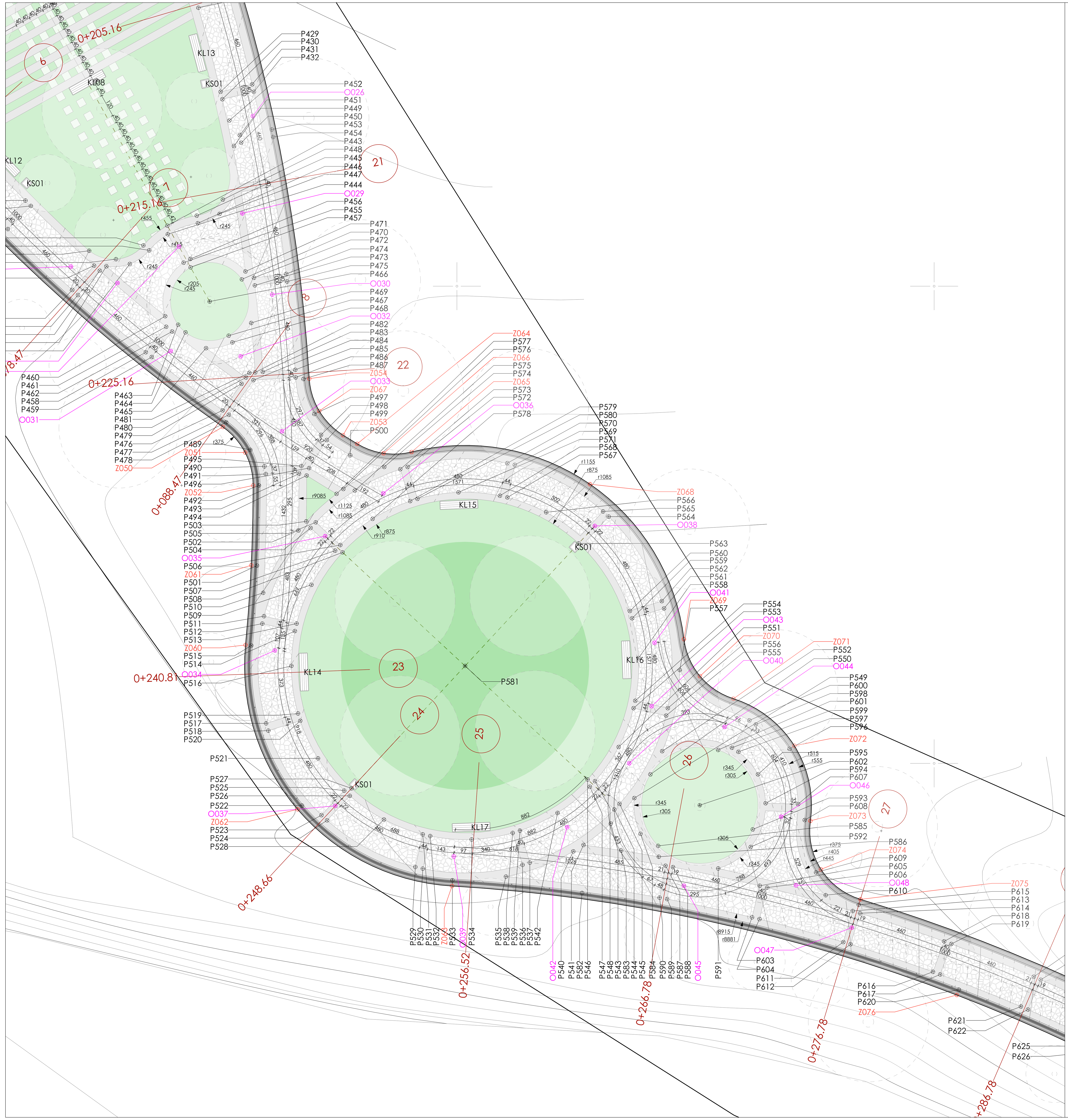

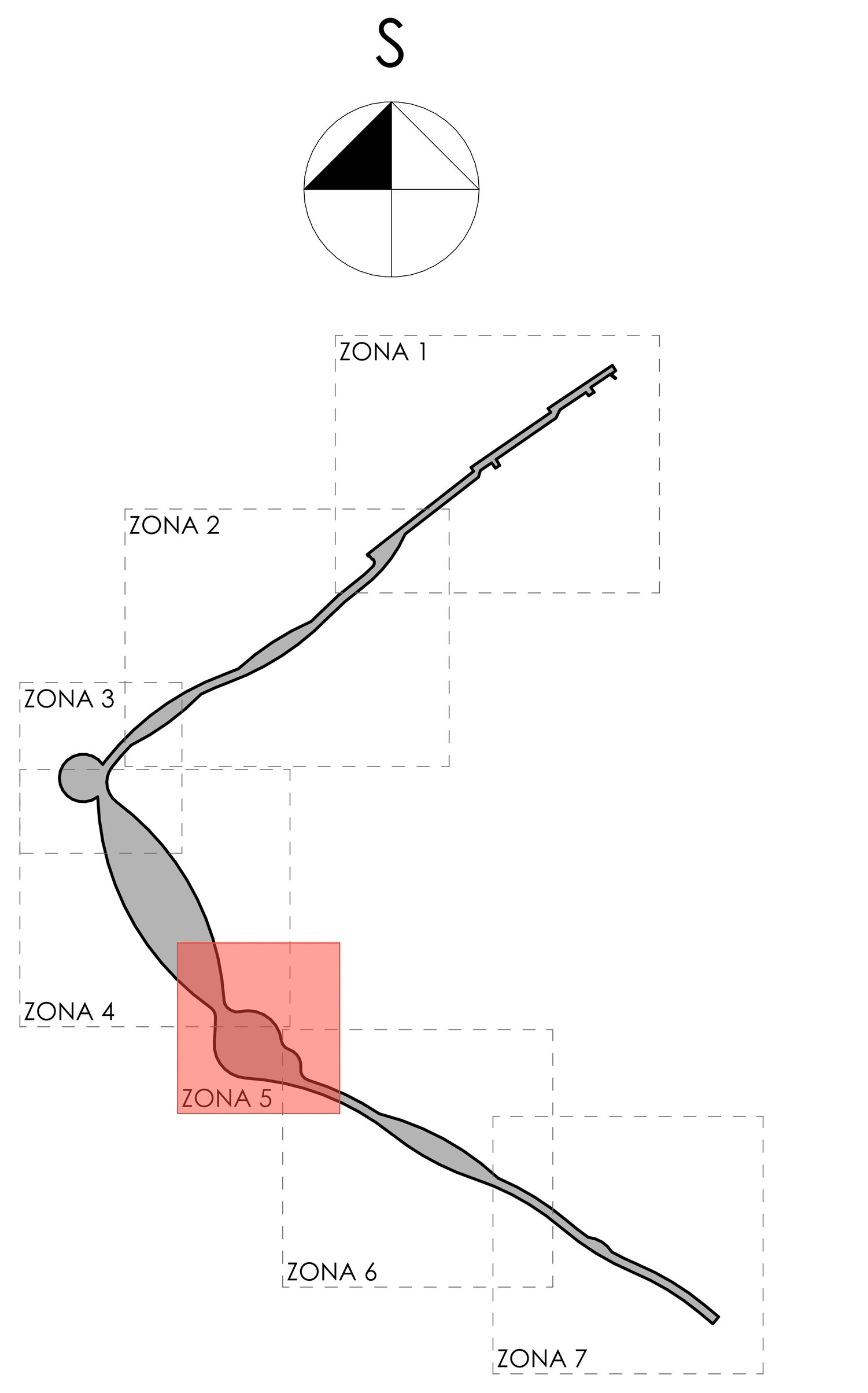

Koordinate zona zahvata

R.B.	X	Y
G001	6589798.92	4757563.32
G001	6589800.22	4757562.56
G002	6589801.39	4757560.75
G003	6589799.82	4757559.47
G004	6589801.38	4757558.16
G005	6589801.19	4757558.00
G006	6589799.45	4757559.44
G007	6589792.91	4757554.92
G008	6589794.01	4757553.31
G009	6589792.12	4757552.12
G010	6589791.19	4757553.26
G011	6589782.30	4757547.34
G012	6589778.21	4757547.77
G013	6589779.16	4757546.45
G014	6589780.91	4757544.49
G015	6589760.43	4757530.35
G016	6589761.68	4757528.30
G017	6589760.19	4757527.36
G018	6589758.88	4757529.18
G019	6589755.03	4757526.55
G020	6589751.83	4757527.61
G021	6589752.71	4757526.27
G022	6589754.40	4757524.25
G023	6589729.29	4757504.79
G024	6589716.28	4757497.78
G025	6589716.68	4757497.24
G026	6589717.00	4757497.48
G027	6589717.95	4757496.16
G028	6589718.34	4757496.16
G029	6589718.29	4757493.80
G030	6589718.77	4757494.92
G031	6589723.01	4757494.50
G032	6589715.49	4757491.11
G033	6589712.47	4757488.67
G034	6589714.30	4757486.17
G035	6589706.42	4757483.82
G036	6589708.46	4757481.49
G037	6589700.81	4757478.48
G038	6589703.04	4757476.32
G039	6589697.16	4757474.91
G040	6589687.04	4757463.14
G041	6589683.99	4757467.84
G042	6589672.17	4757458.69
G043	6589669.82	4757457.71
G044	6589667.43	4757456.80
G045	6589668.49	4757453.89
G046	6589663.91	4757452.08
G047	6589659.43	4757450.01
G048	6589644.82	4757444.76
G049	6589648.12	4757440.24
G050	6589635.36	4757432.46
G051	6589628.88	4757425.02
G052	6589626.44	4757426.93
G053	6589625.73	4757425.92
G054	6589616.60	4757429.08
G055	6589610.87	4757421.29
G056	6589615.43	4757413.98
G057	6589624.01	4757414.85
G058	6589627.11	4757419.84
G059	6589630.52	4757413.06
G060	6589634.84	4757374.16
G061	6589656.40	4757383.17
G062	6589662.74	4757342.63
G063	6589667.26	4757345.16
G064	6589669.04	4757342.20
G065	6589669.78	4757341.74
G066	6589672.63	4757341.31
G067	6589664.33	4757339.56
G068	6589663.91	4757341.29
G069	6589667.79	4757343.46
G070	6589671.16	4757341.24
G071	6589664.23	4757335.38
G072	6589663.93	4757331.21
G073	6589681.97	4757339.63
G074	6589686.90	4757331.51
G075	6589687.73	4757329.57
G076	6589689.49	4757328.39
G077	6589674.75	4757318.58
G078	6589666.66	4757322.60
G079	6589692.68	4757325.93
G080	6589693.52	4757321.99
G081	6589694.07	4757319.45
G082	6589696.14	4757317.88
G083	6589701.19	4757312.87
G084	6589708.72	4757313.02
G085	6589720.44	4757306.36
G086	6589724.67	4757299.43
G087	6589742.21	4757297.92
G088	6589738.19	4757290.49
G089	6589761.18	4757284.32
G090	6589753.06	4757284.07
G091	6589773.68	4757277.82
G092	6589768.87	4757277.07
G093	6589785.03	4757269.48
G094	6589783.01	4757267.13
G095	6589788.43	4757266.70
G096	6589794.62	4757258.64
G097	6589791.97	4757264.09
G098	6589796.63	4757262.51
G099	6589800.10	4757259.03
G100	6589804.30	4757256.87
G101	6589807.41	4757252.07
G102	6589808.61	4757254.93
G103	6589820.74	4757248.77
G104	6589819.13	4757246.12
G105	6589831.82	4757240.87
G106	6589829.84	4757238.49
G107	6589834.64	4757234.50
G108	6589836.62	4757236.88

Koordinate krajnjih ivica zidova

R.B.	X	Y
Z001	6589800.22	4757562.56
Z002	6589801.19	4757558.00
Z003	6589799.45	4757559.44
Z004	6589792.87	4757555.01
Z005	6589794.01	4757553.31
Z006	6589792.12	4757552.12
Z007	6589791.19	4757553.26
Z008	6589778.21	4757547.77
Z009	6589779.55	4757546.72
Z010	6589782.30	4757547.34
Z011	6589780.91	4757544.49
Z012	6589760.43	4757530.35
Z013	6589761.68	4757528.30
Z014	6589760.19	4757527.36
Z015	6589758.84	4757529.15
Z016	6589755.03	4757526.55
Z017	6589754.40	4757524.25
Z018	6589752.70	4757526.26
Z019	6589751.83	4757527.61
Z020	6589729.29	4757504.79
Z021	6589716.28	4757497.78
Z022	6589718.12	4757496.45
Z023	6589718.77	4757494.92
Z024	6589723.01	4757494.50
Z025	6589718.29	4757493.80
Z026	6589712.47	4757488.67
Z027	6589714.30	4757486.17
Z028	6589706.42	4757483.82
Z029	6589708.46	4757481.49
Z030	6589700.81	4757478.48
Z031	6589703.04	4757476.32
Z032	6589697.16	4757474.91
Z033	6589683.99	4757467.84
Z034	6589687.04	4757463.14
Z035	6589672.17	4757458.69
Z036	6589667.43	4757456.80
Z037	6589668.49	4757453.89
Z038	6589659.43	4757450.01
Z039	6589644.82	4757444.76
Z040	6589648.12	4757440.24
Z041	6589635.36	4757432.46
Z042	6589626.44	4757426.93
Z043	6589628.88	4757425.02
Z044	6589625.73	4757425.92
Z045	6589616.60	4757429.08
Z046	6589610.87	4757421.29
Z047	6589615.43	4757413.98
Z048	6589624.01	4757414.85
Z049	6589634.84	4757374.16
Z050	6589662.74	4757342.63
Z051	6589663.91	4757341.29
Z052	6589664.33	4757339.56
Z053	6589669.04	4757342.20
Z054	6589667.26	4757345.16
Z055	6589656.40	4757383.17
Z056	6589630.52	4757413.06
Z057	6589628.01	4757416.05
Z058	6589627.11	4757419.84
Z059	6589627.56	4757422.58
Z060	6589663.93	4757331.21
Z061	6589664.23	4757335.38
Z062	6589666.66	4757322.60
Z063	6589674.75	4757318.58
Z064	6589669.78	4757341.74
Z065	6589672.63	4757341.31
Z066	6589671.16	4757341.24
Z067	6589667.79	4757343.46
Z068	6589681.97	4757339.63
Z069	6589686.90	4757331.51
Z070	6589687.73	4757329.57
Z071	6589689.49	4757328.39
Z072	6589692.68	4757325.93
Z073	6589693.52	4757321.99
Z074	6589694.07	4757319.45
Z075	6589696.14	4757317.88
Z076	6589701.19	4757312.87
Z077	6589708.72	4757313.02
Z078	6589720.44	4757306.36
Z079	6589724.67	4757299.43
Z080	6589742.21	4757297.92
Z081	6589738.19	4757290.49
Z082	6589753.06	4757284.07
Z083	6589761.18	4757284.32
Z084	6589768.87	4757277.07
Z085	6589773.68	4757277.82
Z086	6589783.01	4757267.13
Z087	6589785.03	4757269.48
Z088	6589791.97	4757264.09
Z089	6589796.63	4757262.51
Z090	6589800.10	4757259.03
Z091	6589794.62	4757258.64
Z092	6589807.41	4757252.07
Z093	6589808.61	4757254.93
Z094	6589788.43	4757266.70
Z095	6589804.30	4757256.87
Z096	6589819.13	4757246.12
Z097	6589820.74	4757248.77
Z098	6589829.84	4757238.49
Z099	6589831.82	4757240.87
Z100	6589834.85	4757238.36
Z101	6589836.62	4757236.88
Z102	6589834.64	4757234.50

Koordinate osovine šetališta

R.B.	X	Y
O001	6589726.46	4757502.53
O002	6589722.18	4757495.95
O003	6589713.39	4757487.42
O004	6589707.51	4757482.72
O005	6589701.92	4757477.40
O006	6589686.20	4757464.44
O007	6589667.96	4757455.35
O008	6589645.74	4757443.51
O009	6589627.66	4757425.98
O010	6589625.60	4757420.72
O011	6589622.88	4757426.65
O012	6589614.78	4757426.35
O013	6589613.96	4757417.05
O014	6589624.38	4757417.44
O015	6589626.08	4757407.48
O016	6589631.39	4757410.44
O017	6589627.92	4757410.82
O018	6589630.96	4757404.96
O019	6589627.64	4757403.23
O020	6589627.09	4757400.71
O021	6589634.18	4757406.87
O022	6589636.62	4757406.02
O023	6589637.09	4757373.30
O024	6589658.13	4757376.15
O025	6589654.79	4757351.03
O026	6589664.31	4757356.34
O027	6589657.22	4757350.17
O028	6589660.44	4757352.08
O029	6589663.76	4757353.82
O030	6589665.33	4757349.56
O031	6589660.02	4757346.60
O032	6589663.68	4757346.33
O033	6589665.84	4757342.40
O034	6589665.46	4757330.92
O035	6589668.10	4757336.91
O036	6589671.15	4757339.15
O037	6589668.63	4757322.78
O038	6589682.23	4757337.44
O039	6589674.84	4757320.13
O040	6589684.03	4757325.00
O041	6589685.36	4757331.32
O042	6589680.78	4757321.66
O043	6589685.21	4757327.99
O044	6589689.02	4757326.91
O045	6589686.90	4757318.59
O046	6589691.99	4757322.21
O047	6589695.69	4757316.39
O048	6589692.76	4757318.62
O049	6589710.34	4757310.50
O050	6589725.64	4757300.64
O051	6589738.92	4757291.85
O052	6589753.55	4757285.54
O053	6589769.63	4757278.42
O054	6589784.02	4757268.31
O055	6589795.43	4757259.96
O056	6589808.01	4757253.50
O057	6589819.93	4757247.44
O058	6589830.83	4757239.68
O059	6589835.40	4757235.88

Koordinate poprečnih profila

R.B.	X	Y
PP001	6589717.81	4757498.98
PP002	6589723.18	4757494.71
PP003	6589713.95	4757489.81
PP004	6589715.89	4757487.39
PP005	6589706.08	4757483.52
PP006	6589708.14	4757481.20
PP007	6589698.85	4757476.52
PP008	6589701.01	4757474.29
PP009	6589690.28	4757471.57
PP010	6589693.34	4757467.62
PP011	6589682.09	4757466.56
PP012	6589684.98	4757461.84
PP013	6589674.34	4757460.61
PP014	6589676.03	4757457.02
PP015	6589665.55	4757456.10
PP016	6589666.67	4757453.21
PP017	6589656.29	4757451.89
PP018	6589658.02	4757448.60
PP019	6589647.56	4757446.68
PP020	6589650.63	4757442.13
PP021	6589639.46	4757440.54
PP022	6589642.78	4757436.63
PP023	6589632.09	4757433.53
PP024	6589634.35	4757431.41
PP025	6589628.76	4757429.80
PP026	6589631.02	4757427.67
PP027	6589625.77	4757425.39
PP028	6589628.21	4757424.01
PP029	6589624.25	4757420.18
PP030	6589627.11	4757420.10
PP031	6589624.05	4757413.78
PP032	6589628.08	4757415.91
PP033	6589634.81	4757405.59
PP034	6589636.86	4757407.89
PP035	6589641.97	4757398.84
PP036	6589644.06	4757400.71
PP037	6589648.13	4757391.14
PP038	6589650.41	4757392.77
PP039	6589653.40	4757382.81
PP040	6589655.86	4757384.16
PP041	6589657.72	4757373.95
PP042	6589660.30	4757375.04
PP043	6589661.02	4757364.67
PP044	6589663.71	4757365.46
PP045	6589663.00	4757355.02
PP046	6589666.03	4757355.56
PP047	6589664.24	4757345.27
PP048	6589667.25	4757345.47
PP049	6589663.89	4757329.67
PP050	6589666.69	4757329.78
PP051	6589667.58	4757321.64
PP052	6589669.48	4757323.69
PP053	6589675.70	4757318.52
PP054	6589675.90	4757321.37
PP055	6589685.70	4757317.24
PP056	6589686.24	4757320.16
PP057	6589695.24	4757314.91
PP058	6589696.14	4757317.88
PP059	6589704.47	4757311.54
PP060	6589705.69	4757314.39
PP061	6589713.26	4757307.16
PP062	6589714.79	4757309.86
PP063	6589721.51	4757301.84
PP064	6589724.09	4757305.38
PP065	6589729.53	4757295.81
PP066	6589731.95	4757299.29
PP067	6589738.19	4757290.49
PP068	6589740.71	4757295.15
PP069	6589747.39	4757286.15
PP070	6589748.98	4757290.08
PP071	6589756.82	4757282.73
PP072	6589757.82	4757285.35
PP073	6589765.79	4757278.73
PP074	6589767.21	4757281.49
PP075	6589774.26	4757273.76
PP076	6589775.98	4757276.34
PP077	6589782.13	4757267.88
PP078	6589784.12	4757270.26
PP079	6589790.09	4757261.62
PP080	6589791.88	4757264.16
PP081	6589798.73	4757256.25
PP082	6589800.22	4757258.97
PP083	6589807.88	4757251.87
PP084	6589809.10	4757254.73
PP085	6589816.70	4757247.54
PP086	6589818.22	4757250.24
PP087	6589824.98	4757242.25
PP088	6589826.79	4757244.77
PP089	6589832.72	4757236.10
PP090	6589834.70	4757238.48

Koordinate popločanja

R.B.	X	Y
P491	6589664.99	4757340.16
P492	6589664.63	4757339.56
P493	6589666.73	4757340.18
P494	6589667.13	4757340.08
P495	6589666.86	4757340.58
P496	6589667.26	4757340.47
P497	6589667.53	4757343.31
P498	6589667.89	4757342.21
P499	6589668.19	4757341.94
P500	6589669.42	4757341.14
P501	6589664.53	4757335.37
P502	6589666.70	4757337.21
P503	6589667.11	4757337.68
P504	6589667.34	4757337.34
P505	6589667.61	4757337.63
P506	6589668.90	4757336.44
P507	6589668.62	4757336.15
P508	6589669.02	4757336.06
P509	6589667.38	4757334.36
P510	6589664.85	4757333.94
P511	6589664.90	4757332.71
P512	6589664.81	4757332.32
P513	6589666.61	4757332.33
P514	6589666.52	4757331.94
P515	6589664.23	4757331.18
P516	6589666.33	4757330.11
P517	6589665.01	4757327.10
P518	6589665.13	4757326.72
P519	6589666.68	4757327.62
P520	6589666.80	4757327.23
P521	6589667.73	4757325.26
P522	6589666.89	4757322.79
P523	6589667.91	4757322.29
P524	6589668.20	4757322.02
P525	6589669.10	4757323.57
P526	6589669.39	4757323.30
P527	6589669.48	4757323.69
P528	6589671.18	4757322.06
P529	6589672.83	4757319.58
P530	6589673.22	4757319.49
P531	6589673.22	4757321.28
P532	6589673.61	4757321.19
P533	6589674.77	4757318.88
P534	6589675.78	4757321.02
P535	6589677.57	4757319.07
P536	6589678.44	4757319.69
P537	6589678.83	4757319.80
P538	6589677.93	4757321.36
P539	6589678.31	4757321.48
P540	6589681.10	4757320.39
P541	6589681.64	4757320.73
P542	6589680.28	4757322.41
P543	6589683.07	4757321.85
P544	6589683.25	4757322.59
P545	6589683.52	4757322.88
P546	6589681.85	4757324.16
P547	6589681.97	4757323.78
P548	6589682.24	4757324.07
P549	6589684.30	4757323.18
P550	6589685.14	4757324.42
P551	6589683.48	4757325.86
P552	6589685.76	4757325.64
P553	6589684.26	4757327.89
P554	6589684.35	4757328.28
P555	6589685.96	4757327.51
P556	6589686.05	4757327.90
P557	6589686.68	4757329.89
P558	6589684.52	4757330.52
P559	6589684.18	4757332.60
P560	6589684.07	4757332.99
P561	6589685.86	4757333.12
P562	6589685.74	4757333.50
P563	6589681.38	4757336.53
P564	6589682.95	4757337.93
P565	6589682.66	4757338.20
P566	6589679.68	4757338.16
P567	6589677.65	4757338.94
P568	6589677.26	4757339.02
P569	6589678.04	4757340.64
P570	6589677.65	4757340.73
P571	6589675.09	4757339.20
P572	6589672.42	4757340.53
P573	6589672.04	4757340.42
P574	6589671.20	4757340.53
P575	6589669.66	4757339.29
P576	6589669.06	4757339.38
P577	6589668.70	4757339.12
P578	6589670.59	4757337.81
P579	6589672.56	4757338.74
P580	6589672.94	4757338.86
P581	6589675.43	4757330.11
P582	6589681.56	4757318.21
P583	6589683.61	4757320.44
P584	6589684.62	4757321.31
P585	6589685.54	4757320.68
P586	6589685.58	4757320.11
P587	6589685.93	4757319.64
P588	6589686.33	4757319.57
P589	6589686.02	4757317.89
P590	6589685.62	4757317.97
P591	6589688.69	4757319.50
P592	6589690.40	4757320.62
P593	6589690.50	4757321.54
P594	6589691.18	4757322.91
P595	6589690.78	4757324.43
P596	6589692.42	4757325.77
P597	6589689.75	4757325.61
P598	6589690.66	4757327.04
P599	6589689.41	4757325.82
P600	6589690.33	4757327.26
P601	6589688.69	4757325.70
P602	6589687.73	4757322.81
P603	6589690.47	4757316.94
P604	6589690.85	4757316.84
P605	6589690.87	4757318.59
P606	6589691.26	4757318.50
P607	6589692.88	4757322.87
P608	6589693.22	4757322.03
P609	6589693.82	4757319.29
P610	6589694.32	4757318.10

Koordinate klupa

R.B.	X	Y
KL01	6589721.31	4757498.16
KL01	6589723.65	4757500.01
KL01	6589743.68	4757516.61
KL01	6589771.53	4757538.65
KL02	6589688.85	4757469.28
KL03	6589680.66	4757463.96
KL04	6589651.24	4757444.28
KL05	6589643.35	4757438.54
KL06	6589615.73	4757425.22
KL07	6589615.09	4757418.00
KL08	6589629.99	4757394.82
KL08	6589635.76	4757396.36
KL08	6589638.51	4757391.43
KL08	6589652.90	4757365.62
KL08	6589655.65	4757360.68
KL09	6589640.10	4757400.46
KL10	6589638.24	4757374.36
KL11	6589653.16	4757382.68
KL12	6589651.31	4757356.58
KL13	6589661.42	4757362.22
KL14	6589666.99	4757329.79
KL15	6589675.11	4757338.56
KL16	6589683.88	4757330.43
KL17	6589675.75	4757321.66
KL18	6589735.86	4757296.48
KL19	6589744.44	4757291.83
KL20	6589796.14	4757261.73

Koordinate kanti za otpatke

R.B.	X	Y
KS01	6589614.32	4757420.38
KS01	6589624.28	4757420.60
KS01	6589629.85	4757396.26
KS01	6589636.61	4757377.92
KS01	6589638.95	4757401.33
KS01	6589640.41	4757371.10
KS01	6589647.69	4757440.44
KS01	6589650.99	4757385.94
KS01	6589652.45	4757355.71
KS01	6589654.80	4757379.12
KS01	6589661.55	4757360.79
KS01	6589669.65	4757324.22
KS01	6589680.86	4757336.33
KS01	6589684.41	4757467.61
KS01	6589722.52	4757499.39
KS01	6589740.75	4757295.69
KS01	6589744.94	4757517.86
KS01	6589753.06	4757526.59
KS01	6589773.04	4757539.94
KS01	6589790.57	4757553.72
KS01	6589797.49	4757261.15

Koordinate opreme igrališta

R.B.	X	Y
IG01	6589639.25	4757380.30
IG02	6589647.58	4757384.94
IG03	6589640.03	4757376.56
IG04	6589641.05	4757374.74
IG05	6589650.36	4757382.31
IG06	6589651.37	4757380.49
IG07	6589644.50	4757372.56
IG08	6589651.41	4757376.41
IG09	6589646.44	4757377.21

OPERATIVNI POLIGON:
P1 6589789.90 4757553.88 820.87
P2 6589730.53 4757507.25 819.53
P3 6589614.04 4757438.49 820.13
P4 6589797.80 4757259.22 824.50
P5 6589861.81 4757210.99 825.78

LEGENDA:

P2◎	Tačka geodetske mreže
	Šaht
	Stub rasvete
⊠	PTT šaht
	Zid
	Metalna ograda na zidu
	Potok
1246	Oznaka katastarske parcele
	Granica katastarske parcele

PROJEKTANT: "Civil Engineer" d.o.o. Podgorica
CIVIL ENGINEER
Ul. 4 Jula 105/17, Crna Gora, 81000 Podgorica, PIB 02809010, PDV 30/31-09891-1
Kontakt telefon +382 20 611 440, email - contact@civilengineer.me, web - www.civilengineer.me

INVESTITOR: **OPŠTINA ŠAVNIK**

OBJEKAT:	Pejzažno uređenje površine na novoformiranim urbanističkim parcelama, obaloutvrde, nasipa i šetališta uz rijeke Bukovica i Bijela	LOKACIJA:	UP-1-4, UP-1-5, UP-4-11 u zahvatu Prostornog urbanističkog plana Opštine Šavnik i Detaljnog urbanističkog plana "Šavnik - jug" u okviru katastarske parcele broj 143/1 i 143/2 KO Šavnik
GLAVNI INŽENJER:	Aleksandar Laković, dipl. inž. građ.	VRSTA TEHNIČKE DOKUMENTACIJE:	GLAVNI PROJEKAT
ODGOVORNI INŽENJER:	Pero Ivović, dipl. inž. arh.	DIO TEHNIČKE DOKUMENTACIJE:	ARHITEKTURA; BR. PRILOGA: 4; RAZMJERA: R=1:100
SARADNIK/CI:		PRILOG:	Osnova zona 5; BR. STRANE: 22
Datum izrade i M.P. Jun, 2024. godine		Datum revizije i M.P.	

CIVIL ENGINEER PROJEKTOVANJE, IZGRADNJA, NADZOR DRUŠTVO SA OGRANIČENOM ODGOVORNOŠĆU

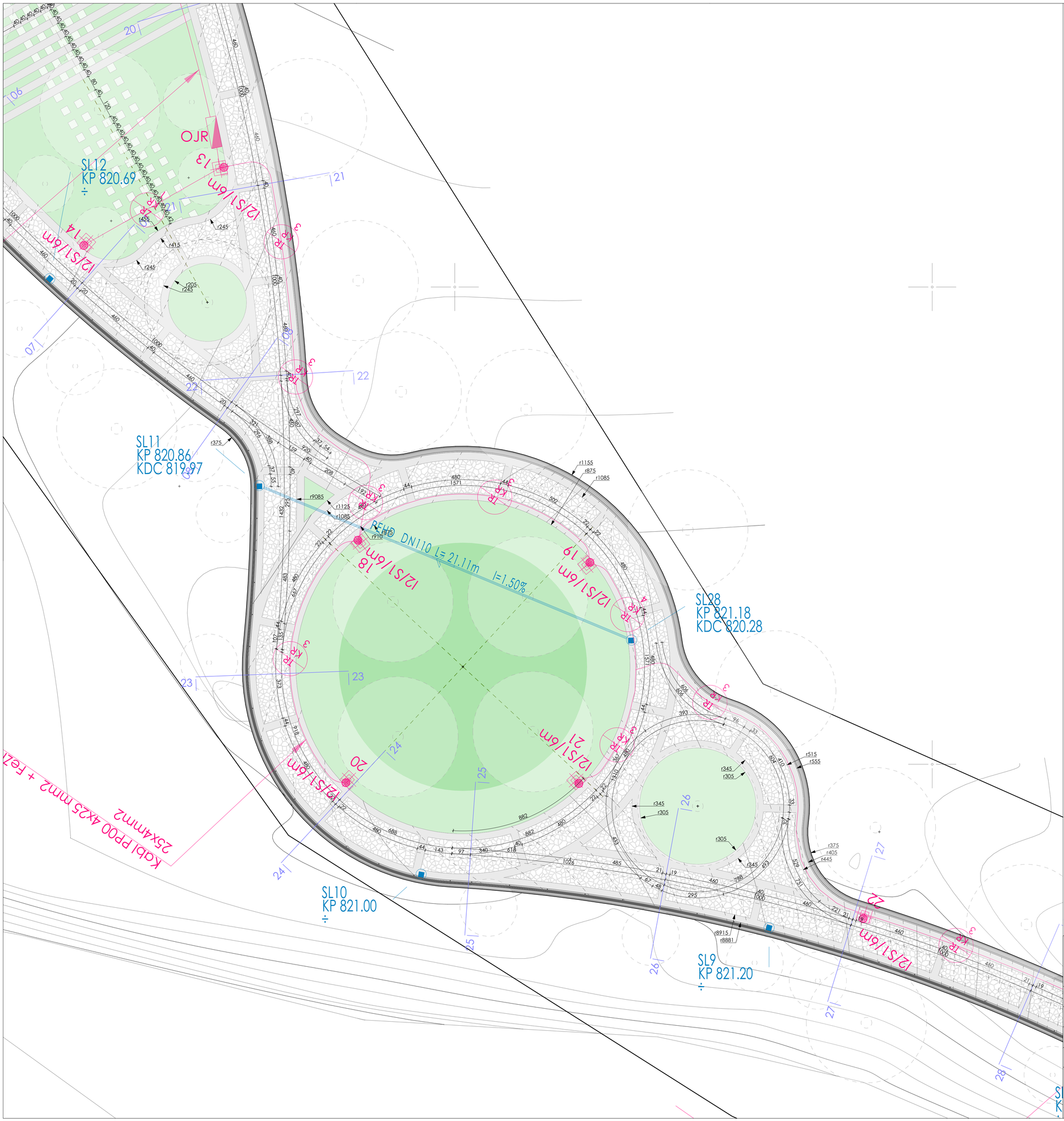

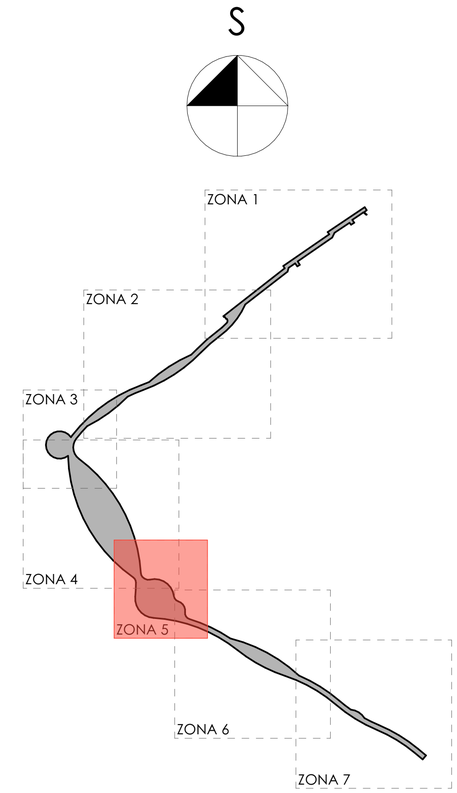

Elektrotehničke instalacije

Hidrotehničke instalacije

OPERATIVNI POLIGON:

P1 6589789.90 4757553.88 820.87

P2 6589730.53 4757507.25 819.53

P3 6589614.04 4757438.49 820.13

P4 6589797.80 4757259.22 824.50

P5 6589861.81 4757210.99 825.78

LEGENDA:

P2	Tačka geodetske mreže
	Šaht
	Stub rasvete
	PTT šaht
	Zid
	Metalna ograda na zidu
	Potok
1246	Oznaka katastarske parcele
	Granica katastarske parcele

PROJEKTANT: "Civil Engineer" d.o.o. Podgorica CIVIL ENGINEER Ul. 4 Juli 105/17 Crna Gora, 81000 Podgorica PIB 02809010, PDV 30/31-09891-1 Kontakt telefon +382 20 611 440 email - contact@civilengineer.me web - www.civilengineer.me		INVESTITOR **OPŠTINA ŠAVNIK**	
OBJEKAT:	Pejzažno uređenje površine na novoformiranim urbanističkim parcelama, obaloutvrde, nasipa i šetališta uz rijeke Bukovica i Bijela	LOKACIJA:	UP-1-4, UP-1-5, UP-4-11 u zahvatu Prostornog urbanističkog plana Opštine Šavnik i Detaljnog urbanističkog plana "Šavnik - jug" u okviru katastarske parcele broj 143/1 i 143/2 KO Šavnik
GLAVNI INŽENJER:	Aleksandar Laković, dipl. inž. građ.	VRSTA TEHNIČKE DOKUMENTACIJE:	GLAVNI PROJEKAT
ODGOVORNI INŽENJER:	Pero Ivović, dipl. inž. arh.	DIO TEHNIČKE DOKUMENTACIJE:	ARHITEKTURA; BR. PRILOGA: 4; RAZMJERA: R=1:100
SARADNIK/CI:		PRILOG:	Sinhron plan zona 5; BR. STRANE: 23
Datum izrade i M.P. Jun, 2024. godine Aleksandar Lakovic CIVIL ENGINEER PROJEKTOVANJE, IZGRADNJA, NADZOR DRUŠTVO SA OGRANIČENOM ODGOVORNOŠĆU		Datum revizije i M.P.	



Koordinate zona zahvata		
R.B.	X	Y
G001	6589798.92	4757563.32
G001	6589800.22	4757562.56
G002	6589801.39	4757560.75
G003	6589799.82	4757559.47
G004	6589801.38	4757558.16
G005	6589801.19	4757558.00
G006	6589799.45	4757559.44
G007	6589792.91	4757554.92
G008	6589794.01	4757553.31
G009	6589792.12	4757552.12
G010	6589791.19	4757553.26
G011	6589782.30	4757547.34
G012	6589778.21	4757547.77
G013	6589779.16	4757546.45
G014	6589780.91	4757544.49
G015	6589760.43	4757530.35
G016	6589761.68	4757528.30
G017	6589760.19	4757527.36
G018	6589758.88	4757529.18
G019	6589755.03	4757526.55
G020	6589751.83	4757527.61
G021	6589752.71	4757526.27
G022	6589754.40	4757524.25
G023	6589729.29	4757504.79
G024	6589716.28	4757497.78
G025	6589716.68	4757497.24
G026	6589717.00	4757497.48
G027	6589717.95	4757496.16
G028	6589718.34	4757496.16
G029	6589718.29	4757493.80
G030	6589718.77	4757494.92
G031	6589723.01	4757494.50
G032	6589715.49	4757491.11
G033	6589712.47	4757488.67
G034	6589714.30	4757486.17
G035	6589706.42	4757483.82
G036	6589708.46	4757481.49
G037	6589700.81	4757478.48
G038	6589703.04	4757476.32
G039	6589697.16	4757474.91
G040	6589687.04	4757463.14
G041	6589683.99	4757467.84
G042	6589672.17	4757458.69
G043	6589669.82	4757457.71
G044	6589667.43	4757456.80
G045	6589668.49	4757453.89
G046	6589663.91	4757452.08
G047	6589659.43	4757450.01
G048	6589644.82	4757444.76
G049	6589648.12	4757440.24
G050	6589635.36	4757432.46
G051	6589628.88	4757425.02
G052	6589626.44	4757426.93
G053	6589625.73	4757425.92
G054	6589616.60	4757429.08
G055	6589610.87	4757421.29
G056	6589615.43	4757413.98
G057	6589624.01	4757414.85
G058	6589627.11	4757419.84
G059	6589630.52	4757413.06
G060	6589634.84	4757374.16
G061	6589656.40	4757383.17
G062	6589662.74	4757342.63
G063	6589667.26	4757345.16
G064	6589669.04	4757342.20
G065	6589669.78	4757341.74
G066	6589672.63	4757341.31
G067	6589664.33	4757339.56
G068	6589663.91	4757341.29
G069	6589667.79	4757343.46
G070	6589671.16	4757341.24
G071	6589664.23	4757335.38
G072	6589663.93	4757331.21
G073	6589681.97	4757339.63
G074	6589686.90	4757331.51
G075	6589687.73	4757329.57
G076	6589689.49	4757328.39
G077	6589674.75	4757318.58
G078	6589666.66	4757322.60
G079	6589692.68	4757325.93
G080	6589693.52	4757321.99
G081	6589694.07	4757319.45
G082	6589696.14	4757317.88
G083	6589701.19	4757312.87
G084	6589708.72	4757313.02
G085	6589720.44	4757306.36
G086	6589724.67	4757299.43
G087	6589742.21	4757297.92
G088	6589738.19	4757290.49
G089	6589761.18	4757284.32
G090	6589753.06	4757284.07
G091	6589773.68	4757277.82
G092	6589768.87	4757277.07
G093	6589785.03	4757269.48
G094	6589783.01	4757267.13
G095	6589788.43	4757266.70
G096	6589794.62	4757258.64
G097	6589791.97	4757264.09
G098	6589796.63	4757262.51
G099	6589800.10	4757259.03
G100	6589804.30	4757256.87
G101	6589807.41	4757252.07
G102	6589808.61	4757254.93
G103	6589820.74	4757248.77
G104	6589819.13	4757246.12
G105	6589831.82	4757240.87
G106	6589829.84	4757238.49
G107	6589834.64	4757234.50
G108	6589836.62	4757236.88

Koordinate klupa		
R.B.	X	Y
KL01	6589721.31	4757498.16
KL01	6589723.65	4757500.01
KL01	6589743.68	4757516.61
KL01	6589771.53	4757538.65
KL02	6589688.85	4757469.28
KL03	6589680.66	4757463.96
KL04	6589651.24	4757444.28
KL05	6589643.35	4757438.54
KL06	6589615.73	4757425.22
KL07	6589615.09	4757418.00
KL08	6589629.99	4757394.82
KL08	6589635.76	4757396.36
KL08	6589638.51	4757391.43
KL08	6589652.90	4757365.62
KL08	6589655.65	4757360.68
KL09	6589640.10	4757400.46
KL10	6589638.24	4757374.36
KL11	6589653.16	4757382.68
KL12	6589651.31	4757356.58
KL13	6589661.42	4757362.22
KL14	6589666.99	4757329.79
KL15	6589675.11	4757338.56
KL16	6589683.88	4757330.43
KL17	6589675.75	4757321.66
KL18	6589735.86	4757296.48
KL19	6589744.44	4757291.83
KL20	6589796.14	4757261.73

Koordinate krajnjih ivica zidova		
R.B.	X	Y
Z001	6589800.22	4757562.56
Z002	6589801.19	4757558.00
Z003	6589799.45	4757559.44
Z004	6589792.87	4757555.01
Z005	6589794.01	4757553.31
Z006	6589792.12	4757552.12
Z007	6589791.19	4757553.26
Z008	6589778.21	4757547.77
Z009	6589779.55	4757546.72
Z010	6589782.30	4757547.34
Z011	6589780.91	4757544.49
Z012	6589760.43	4757530.35
Z013	6589761.68	4757528.30
Z014	6589760.19	4757527.36
Z015	6589758.84	4757529.15
Z016	6589755.03	4757526.55
Z017	6589754.40	4757524.25
Z018	6589752.70	4757526.26
Z019	6589751.83	4757527.61
Z020	6589729.29	4757504.79
Z021	6589716.28	4757497.78
Z022	6589718.12	4757496.45
Z023	6589718.77	4757494.92
Z024	6589723.01	4757494.50
Z025	6589718.29	4757493.80
Z026	6589712.47	4757488.67
Z027	6589714.30	4757486.17
Z028	6589706.42	4757483.82
Z029	6589708.46	4757481.49
Z030	6589700.81	4757478.48
Z031	6589703.04	4757476.32
Z032	6589697.16	4757474.91
Z033	6589683.99	4757467.84
Z034	6589687.04	4757463.14
Z035	6589672.17	4757458.69
Z036	6589667.43	4757456.80
Z037	6589668.49	4757453.89
Z038	6589659.43	4757450.01
Z039	6589644.82	4757444.76
Z040	6589648.12	4757440.24
Z041	6589635.36	4757432.46
Z042	6589626.44	4757426.93
Z043	6589628.88	4757425.02
Z044	6589625.73	4757425.92
Z045	6589616.60	4757429.08
Z046	6589610.87	4757421.29
Z047	6589615.43	4757413.98
Z048	6589624.01	4757414.85
Z049	6589634.84	4757374.16
Z050	6589662.74	4757342.63
Z051	6589663.91	4757341.29
Z052	6589664.33	4757339.56
Z053	6589669.04	4757342.20
Z054	6589667.26	4757345.16
Z055	6589656.40	4757383.17
Z056	6589630.52	4757413.06
Z057	6589628.01	4757416.05
Z058	6589627.11	4757419.84
Z059	6589627.56	4757422.58
Z060	6589663.93	4757331.21
Z061	6589664.23	4757335.38
Z062	6589666.66	4757322.60
Z063	6589674.75	4757318.58
Z064	6589669.78	4757341.74
Z065	6589672.63	4757341.31
Z066	6589671.16	4757341.24
Z067	6589667.79	4757343.46
Z068	6589681.97	4757339.63
Z069	6589686.90	4757331.51
Z070	6589687.73	4757329.57
Z071	6589689.49	4757328.39
Z072	6589692.68	4757325.93
Z073	6589693.52	4757321.99
Z074	6589694.07	4757319.45
Z075	6589696.14	4757317.88
Z076	6589701.19	4757312.87
Z077	6589708.72	4757313.02
Z078	6589720.44	4757306.36
Z079	6589724.67	4757299.43
Z080	6589742.21	4757297.92
Z081	6589738.19	4757290.49
Z082	6589753.06	4757284.07
Z083	6589761.18	4757284.32
Z084	6589768.87	4757277.07
Z085	6589773.68	4757277.82
Z086	6589783.01	4757267.13
Z087	6589785.03	4757269.48
Z088	6589791.97	4757264.09
Z089	6589796.63	4757262.51
Z090	6589800.10	4757259.03
Z091	6589794.62	4757258.64
Z092	6589807.41	4757252.07
Z093	6589808.61	4757254.93
Z094	6589788.43	4757266.70
Z095	6589804.30	4757256.87
Z096	6589819.13	4757246.12
Z097	6589820.74	4757248.77
Z098	6589829.84	4757238.49
Z099	6589831.82	4757240.87
Z100	6589834.85	4757238.36
Z101	6589836.62	4757236.88
Z102	6589834.64	4757234.50

Koordinate kanti za otpatke		
R.B.	X	Y
KS01	6589614.32	4757420.38
KS01	6589624.28	4757420.60
KS01	6589629.85	4757396.26
KS01	6589636.61	4757377.92
KS01	6589638.95	4757401.33
KS01	6589640.41	4757371.10
KS01	6589647.69	4757440.44
KS01	6589650.99	4757385.94
KS01	6589652.45	4757355.71
KS01	6589654.80	4757379.12
KS01	6589661.55	4757360.79
KS01	6589669.65	4757324.22
KS01	6589680.86	4757336.33
KS01	6589684.41	4757467.61
KS01	6589722.52	4757499.39
KS01	6589740.75	4757295.69
KS01	6589744.94	4757517.86
KS01	6589753.06	4757526.59
KS01	6589773.04	4757539.94
KS01	6589790.57	4757553.72
KS01	6589797.49	4757261.15

Koordinate opreme igrališta		
R.B.	X	Y
IG01	6589639.25	4757380.30
IG02	6589647.58	4757384.94
IG03	6589640.03	4757376.56
IG04	6589641.05	4757374.74
IG05	6589650.36	4757382.31
IG06	6589651.37	4757380.49
IG07	6589644.50	4757372.56
IG08	6589651.41	4757376.41
IG09	6589646.44	4757377.21

Koordinate popločanja		
R.B.	X	Y
P611	6589695.25	4757315.64
P612	6589695.63	4757315.53
P613	6589695.74	4757317.27
P614	6589696.12	4757317.15
P615	6589696.06	4757317.59
P616	6589699.95	4757314.08
P617	6589700.32	4757313.94
P618	6589700.53	4757315.68
P619	6589700.90	4757315.54
P620	6589701.30	4757313.15
P621	6589704.55	4757312.26
P622	6589704.92	4757312.10
P623	6589705.22	4757313.82
P624	6589705.59	4757313.67
P625	6589709.05	4757310.19
P626	6589709.41	4757310.01
P627	6589708.61	4757312.73
P628	6589709.81	4757311.71
P629	6589710.16	4757311.53
P630	6589713.43	4757307.87
P631	6589713.77	4757307.67
P632	6589714.27	4757309.35
P633	6589714.61	4757309.15
P634	6589717.67	4757305.31
P635	6589718.00	4757305.10
P636	6589718.59	4757306.74
P637	6589718.92	4757306.53
P638	6589720.32	4757306.08
P639	6589721.76	4757302.53
P640	6589722.08	4757302.29
P641	6589722.76	4757303.90
P642	6589723.08	4757303.67
P643	6589725.71	4757299.51
P644	6589726.02	4757299.26
P645	6589726.75	4757300.85
P646	6589727.02	4757301.15
P647	6589727.07	4757300.60
P648	6589729.76	4757296.50
P649	6589730.09	4757296.28
P650	6589730.73	4757297.90
P651	6589731.06	4757297.67
P652	6589733.98	4757293.73
P653	6589734.32	4757293.52
P654	6589734.87	4757295.18
P655	6589735.21	4757294.97
P656	6589738.33	4757290.75
P657	6589740.71	4757295.15
P658	6589742.07	4757297.65
P659	6589742.84	4757288.91
P660	6589743.20	4757288.74
P661	6589743.57	4757290.45
P662	6589743.93	4757290.28
P663	6589752.18	4757285.10
P664	6589752.56	4757284.97
P665	6589752.73	4757286.71
P666	6589753.11	4757286.58
P667	6589756.88	4757283.46
P668	6589757.25	4757283.32
P669	6589757.48	4757285.05
P670	6589757.85	4757284.91
P671	6589761.01	4757284.06
P672	6589761.46	4757281.58
P673	6589761.82	4757281.42
P674	6589762.15	4757283.13
P675	6589762.51	4757282.97
P676	6589765.93	4757279.45
P677	6589766.28	4757279.26
P678	6589766.70	4757280.96
P679	6589767.06	4757280.78
P680	6589769.02	4757277.33

Koordinate osovine šetališta		
R.B.	X	Y
O001	6589726.46	4757502.53
O002	6589722.18	4757495.95
O003	6589713.39	4757487.42
O004	6589707.51	4757482.72
O005	6589701.92	4757477.40
O006	6589686.20	4757464.44
O007	6589667.96	4757455.35
O008	6589645.74	4757443.51
O009	6589627.66	4757425.98
O010	6589625.60	4757420.72
O011	6589622.88	4757426.65
O012	6589614.78	4757426.35
O013	6589613.96	4757417.05
O014	6589624.38	4757417.44
O015	6589626.08	4757407.48
O016	6589631.39	4757410.44
O017	6589627.92	4757410.82
O018	6589630.96	4757404.96
O019	6589627.64	4757403.23
O020	6589627.09	4757400.71
O021	6589634.18	4757406.87
O022	6589636.62	4757406.02
O023	6589637.09	4757373.30
O024	6589658.13	4757376.15
O025	6589654.79	4757351.03
O026	6589664.31	4757356.34
O027	6589657.22	4757350.17
O028	6589660.44	4757352.08
O029	6589663.76	4757353.82
O030	6589665.33	4757349.56
O031	6589660.02	4757346.60
O032	6589663.68	4757346.33
O033	6589665.84	4757342.40
O034	6589665.46	4757330.92
O035	6589668.10	4757336.91
O036	6589671.15	4757339.15
O037	6589668.63	4757322.78
O038	6589682.23	4757337.44
O039	6589674.84	4757320.13
O040	6589684.03	4757325.00
O041	6589685.36	4757331.32
O042	6589680.78	4757321.66
O043	6589685.21	4757327.99
O044	6589689.02	4757326.91
O045	6589686.90	4757318.59
O046	6589691.99	4757322.21
O047	6589695.69	4757316.39
O048	6589692.76	4757318.62
O049	6589710.34	4757310.50
O050	6589725.64	4757300.64
O051	6589738.92	4757291.85
O052	6589753.55	4757285.54
O053	6589769.63	4757278.42
O054	6589784.02	4757268.31
O055	6589795.43	4757259.96
O056	6589808.01	4757253.50
O057	6589819.93	4757247.44
O058	6589830.83	4757239.68
O059	6589835.40	4757235.88

Koordinate poprečnih profila		
R.B.	X	Y
PP001	6589717.81	4757498.98
PP002	6589723.18	4757494.71
PP003	6589713.95	4757489.81
PP004	6589715.89	4757487.39
PP005	6589706.08	4757483.52
PP006	6589708.14	4757481.20
PP007	6589698.85	4757476.52
PP008	6589701.01	4757474.29
PP009	6589690.28	4757471.57
PP010	6589693.34	4757467.62
PP011	6589682.09	4757466.56
PP012	6589684.98	4757461.84
PP013	6589674.34	4757460.61
PP014	6589676.03	4757457.02
PP015	6589665.55	4757456.10
PP016	6589666.67	4757453.21
PP017	6589656.29	4757451.89
PP018	6589658.02	4757448.60
PP019	6589647.56	4757446.68
PP020	6589650.63	4757442.13
PP021	6589639.46	4757440.54
PP022	6589642.78	4757436.63
PP023	6589632.09	4757433.53
PP024	6589634.35	4757431.41
PP025	6589628.76	4757429.80
PP026	6589631.02	4757427.67
PP027	6589625.77	4757425.39
PP028	6589628.21	4757424.01
PP029	6589624.25	4757420.18
PP030	6589627.11	4757420.10
PP031	6589624.05	4757413.78
PP032	6589628.08	4757415.91
PP033	6589634.81	4757405.59
PP034	6589636.86	4757407.89
PP035	6589641.97	4757398.84
PP036	6589644.06	4757400.71
PP037	6589648.13	4757391.14
PP038	6589650.41	4757392.77
PP039	6589653.40	4757382.81
PP040	6589655.86	4757384.16
PP041	6589657.72	4757373.95
PP042	6589660.30	4757375.04
PP043	6589661.02	4757364.67
PP044	6589663.71	4757365.46
PP045	6589663.00	4757355.02
PP046	6589666.03	4757355.56
PP047	6589664.24	4757345.27
PP048	6589667.25	4757345.47
PP049	6589663.89	4757329.67
PP050	6589666.69	4757329.78
PP051	6589667.58	4757321.64
PP052	6589669.48	4757323.69
PP053	6589675.70	4757318.52
PP054	6589675.90	4757321.37
PP055	6589685.70	4757317.24
PP056	6589686.24	4757320.16
PP057	6589695.24	4757314.91
PP058	6589696.14	4757317.88
PP059	6589704.47	4757311.54
PP060	6589705.69	4757314.39
PP061	6589713.26	4757307.16
PP062	6589714.79	4757309.86
PP063	6589721.51	4757301.84
PP064	6589724.09	4757305.38
PP065	6589729.53	4757295.81
PP066	6589731.95	4757299.29
PP067	6589738.19	4757290.49
PP068	6589740.71	4757295.15
PP069	6589747.39	4757286.15
PP070	6589748.98	4757290.08
PP071	6589756.82	4757282.73
PP072	6589757.82	4757285.35
PP073	6589765.79	4757278.73
PP074	6589767.21	4757281.49
PP075	6589774.26	4757273.76
PP076	6589775.98	4757276.34
PP077	6589782.13	4757267.88
PP078	6589784.12	4757270.26
PP079	6589790.09	4757261.62
PP080	6589791.88	4757264.16
PP081	6589798.73	4757256.25
PP082	6589800.22	4757258.97
PP083	6589807.88	4757251.87
PP084	6589809.10	4757254.73
PP085	6589816.70	4757247.54
PP086	6589818.22	4757250.24
PP087	6589824.98	4757242.25
PP088	6589826.79	4757244.77
PP089	6589832.72	4757236.10
PP090	6589834.70	4757238.48

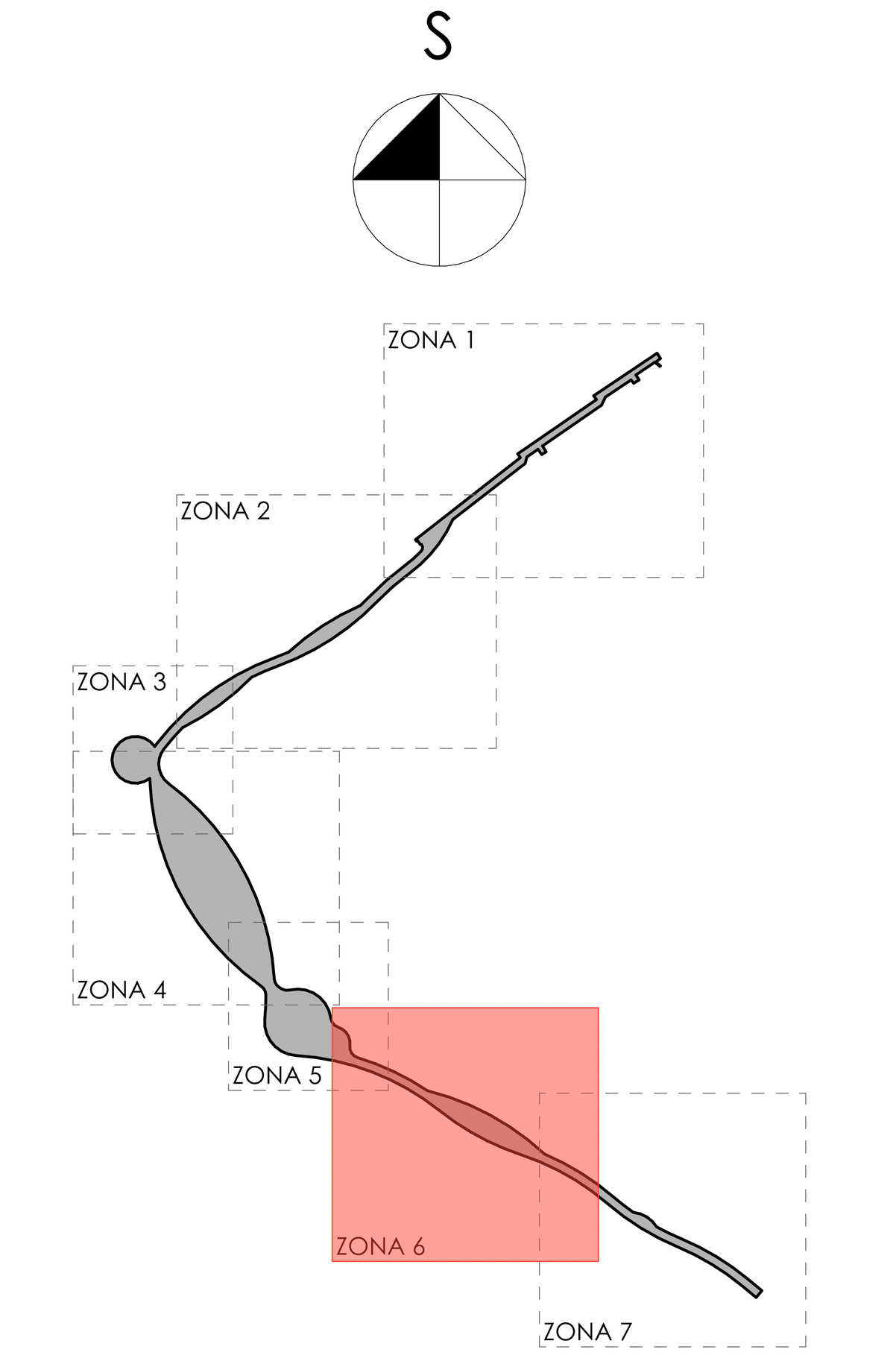

OPERATIVNI POLIGON:
P1 6589789.90 4757553.88 820.87
P2 6589730.53 4757507.25 819.53
P3 6589614.04 4757438.49 820.13
P4 6589797.80 4757259.22 824.50
P5 6589861.81 4757210.99 825.78

LEGENDA:

P2	Tačka geodetske mreže
	Šaht
	Stub rasvete
	PTT šaht
	Zid
	Metalna ograda na zidu
	Potok
1246	Oznaka katastarske parcele
	Granica katastarske parcele

PROJEKTANT: "Civil Engineer" d.o.o. Podgorica
CIVIL ENGINEER
Ul. 4 Jula 105/17 Crna Gora, 81000 Podgorica PIB 02809010, PDV 30/31-09891-1
Kontakt telefon +382 20 611 440 email - contact@civilengineer.me web - www.civilengineer.me

INVESTITOR: **OPŠTINA ŠAVNIK**

OBJEKAT:	Pejzažno uređenje površine na novoformiranim urbanističkim parcelama, obaloutvrde, nasipa i šetališta uz rijeke Bukovica i Bijela	LOKACIJA:	UP-1-4, UP-1-5, UP-4-11 u zahvatu Prostornog urbanističkog plana Opštine Šavnik i Detaljnog urbanističkog plana "Šavnik - jug" u okviru katastarske parcele broj 143/1 i 143/2 KO Šavnik		
GLAVNI INŽENJER:	Aleksandar Laković, dipl. inž. građ.	VRSTA TEHNIČKE DOKUMENTACIJE:	GLAVNI PROJEKAT		
ODGOVORNI INŽENJER:	Pero Ivović, dipl. inž. arh.	DIO TEHNIČKE DOKUMENTACIJE:	ARHITEKTURA	BR. PRILOGA: 4	RAZMJERA: R=1:100
SARADNIK/CI:		PRILOG:	Osnova zona 6		BR. STRANE: 24

Datum izrade i M.P. Jun, 2024. godine
Datum revizije i M.P.

CIVIL ENGINEER PROJEKTOVANJE, IZGRADNJA, NADZOR DRUŠTVO SA OGRANIČENOM ODGOVORNOŠĆU

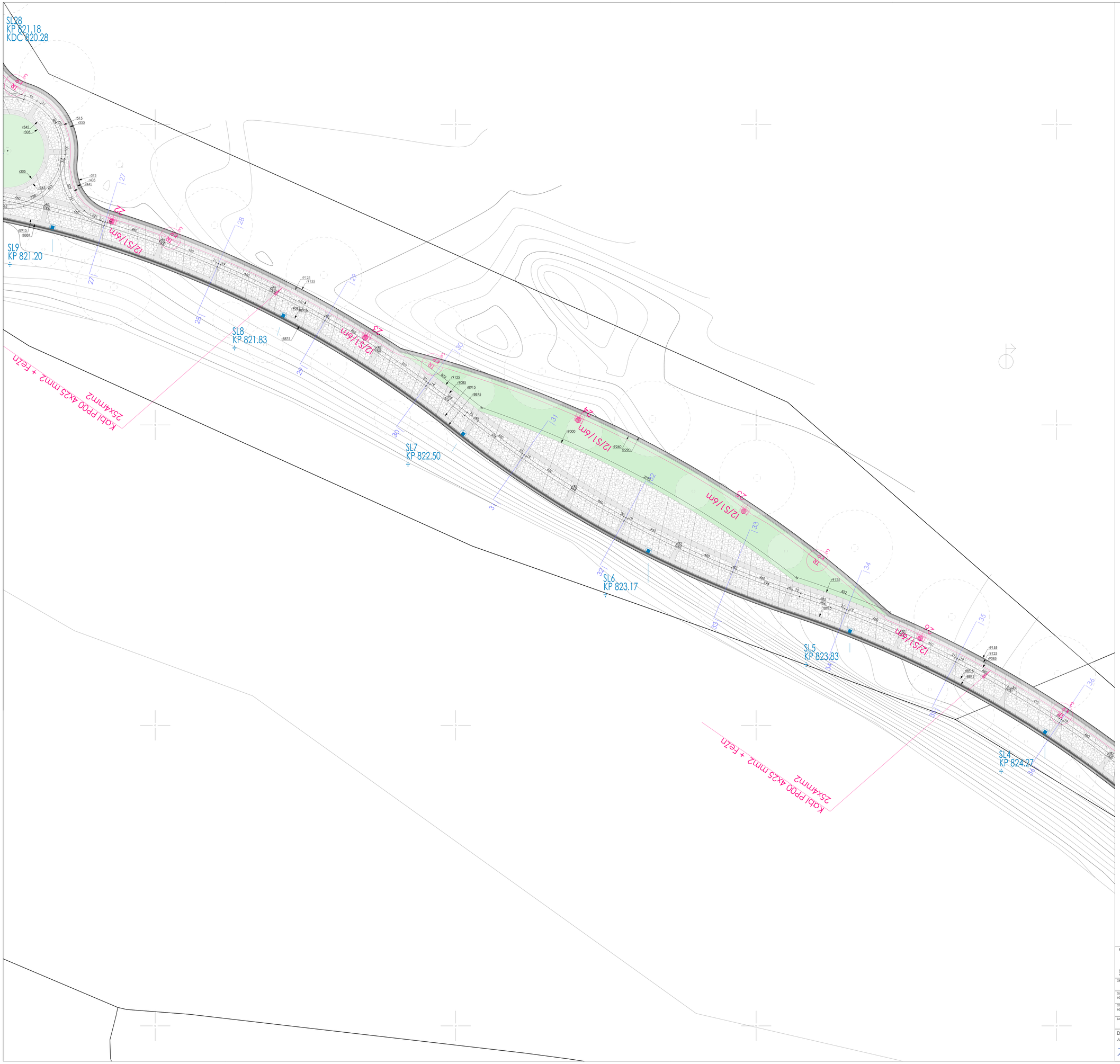

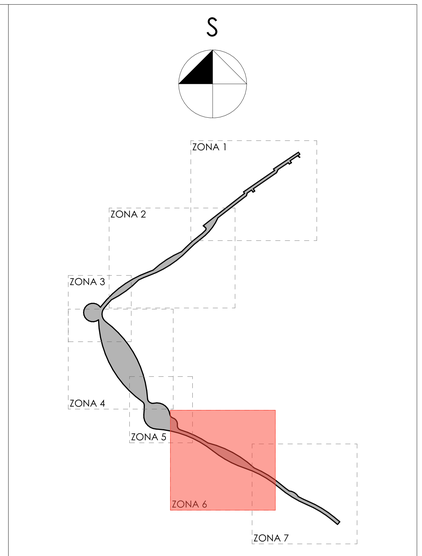

Elektrotehničke instalacije

Hidrotehničke instalacije

OPERATIVNI POLIGON:

P1 6589789.90 4757553.88 820.87
P2 6589730.53 4757507.25 819.53
P3 6589614.04 4757438.49 820.13
P4 6589797.80 4757259.22 824.50
P5 6589861.81 4757210.99 825.78

LEGENDA:

P2	Tačka geodetske mreže
	Šaht
	Stub rasvete
	PTT šaht
	Zid
	Metalna ograda na zidu
	Potok
1246	Oznaka katastarske parcele
	Granica katastarske parcele

PROJEKTANT: "Civil Engineer" d.o.o. Podgorica

CIVIL ENGINEER

Ul. 4 Juli 105/17
Crna Gora, 81000 Podgorica
PIB 02809010, PDV 30/31-09891-1

Kontakt telefon +382 20 611 440
email: info@civilengineer.org
web: www.civilengineer.org

INVESTITOR

OPŠTINA ŠAVNIK

OBJEKAT:	Pejzažno uređenje površine na novoformiranim urbanističkim parcelama, obaloutvrde, nasipa i šetališta uz rijeke Bukovica i Bijelo	LOKACIJA:	UP-1-4, UP-1-5, UP-4-11 u zahvatu Prostornog urbanističkog plana Opštine Šavnik i Detaljnog urbanističkog plana "Šavnik - jug" u okvitu katastarske parcele broj 143/1 i 143/2 KO Šavnik
GLAVNI INŽENJER:	Aleksandar Laković, dipl. inž. grad.	VRSTA TEHNIČKE DOKUMENTACIJE:	GLAVNI PROJEKAT
ODGOVORNI INŽENJER:	Pero Ivović, dipl. inž. arh.	DIO TEHNIČKE DOKUMENTACIJE:	ARHITEKTURA; BR. PRILOGA: 4; RAZMJERA: R=1:100
SARADNIK/CI:		PRILOG:	Sinhron plan zona 6; BR. STRANE: 25

Datum izrade i M.P.
Jun, 2024 godine

Datum revizije i M.P.

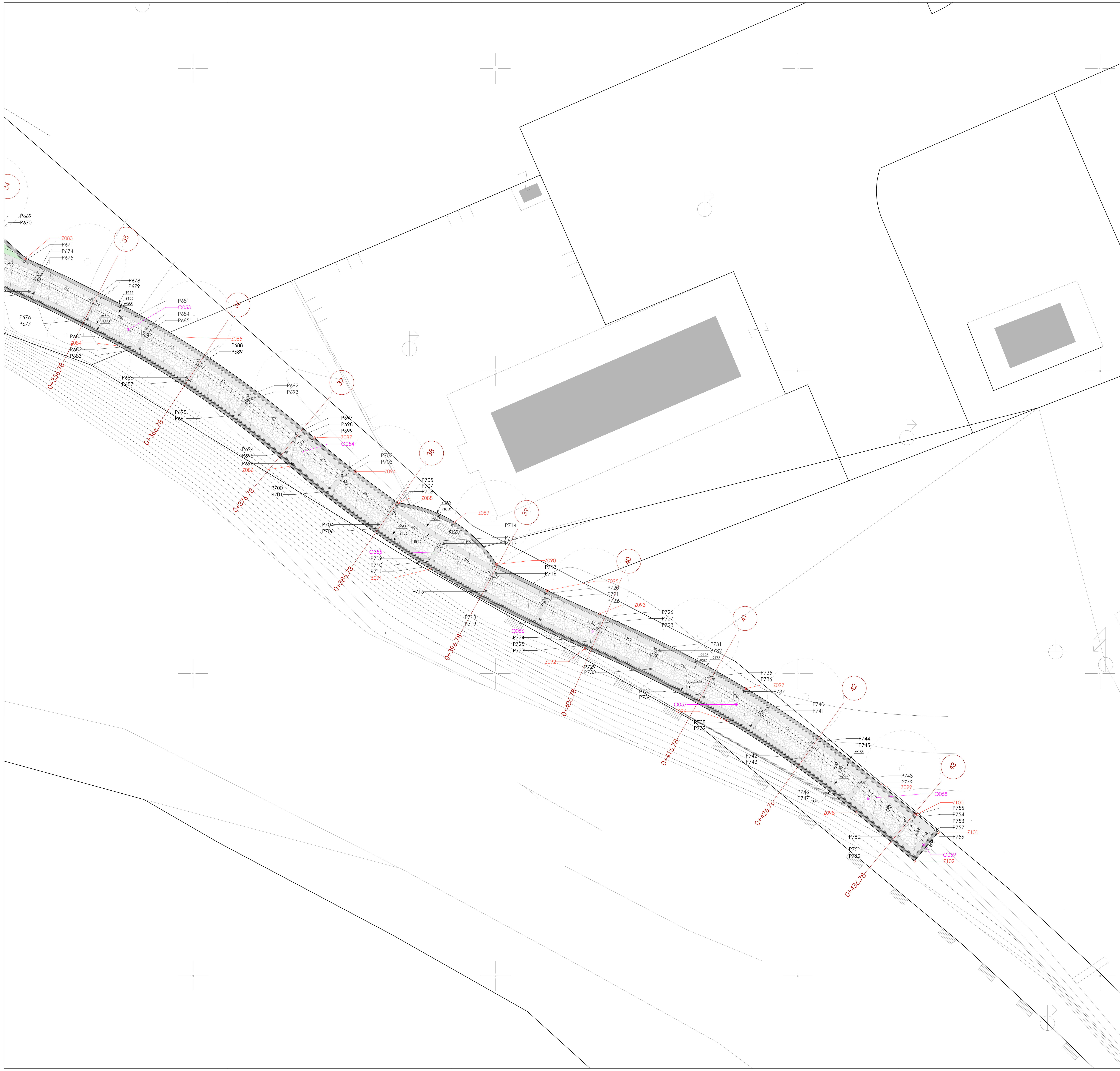

Koordinate zona zahvata		
R.B.	X	Y
G001	6589798.92	4757563.32
G001	6589800.22	4757562.56
G002	6589801.39	4757560.75
G003	6589799.82	4757559.47
G004	6589801.38	4757558.16
G005	6589801.19	4757558.00
G006	6589799.45	4757559.44
G007	6589792.91	4757554.92
G008	6589794.01	4757553.31
G009	6589792.12	4757552.12
G010	6589791.19	4757553.26
G011	6589782.30	4757547.34
G012	6589778.21	4757547.77
G013	6589779.16	4757546.45
G014	6589780.91	4757544.49
G015	6589760.43	4757530.35
G016	6589761.68	4757528.30
G017	6589760.19	4757527.36
G018	6589758.88	4757529.18
G019	6589755.03	4757526.55
G020	6589751.83	4757527.61
G021	6589752.71	4757526.27
G022	6589754.40	4757524.25
G023	6589729.29	4757504.79
G024	6589716.28	4757497.78
G025	6589716.68	4757497.24
G026	6589717.00	4757497.48
G027	6589717.95	4757496.16
G028	6589718.34	4757496.16
G029	6589718.29	4757493.80
G030	6589718.77	4757494.92
G031	6589723.01	4757494.50
G032	6589715.49	4757491.11
G033	6589712.47	4757488.67
G034	6589714.30	4757486.17
G035	6589706.42	4757483.82
G036	6589708.46	4757481.49
G037	6589700.81	4757478.48
G038	6589703.04	4757476.32
G039	6589697.16	4757474.91
G040	6589687.04	4757463.14
G041	6589683.99	4757467.84
G042	6589672.17	4757458.69
G043	6589669.82	4757457.71
G044	6589667.43	4757456.80
G045	6589668.49	4757453.89
G046	6589663.91	4757452.08
G047	6589659.43	4757450.01
G048	6589644.82	4757444.76
G049	6589648.12	4757440.24
G050	6589635.36	4757432.46
G051	6589628.88	4757425.02
G052	6589626.44	4757426.93
G053	6589625.73	4757425.92
G054	6589616.60	4757429.08
G055	6589610.87	4757421.29
G056	6589615.43	4757413.98
G057	6589624.01	4757414.85
G058	6589627.11	4757419.84
G059	6589630.52	4757413.06
G060	6589634.84	4757374.16
G061	6589656.40	4757383.17
G062	6589662.74	4757342.63
G063	6589667.26	4757345.16
G064	6589669.04	4757342.20
G065	6589669.78	4757341.74
G066	6589672.63	4757341.31
G067	6589664.33	4757339.56
G068	6589663.91	4757341.29
G069	6589667.79	4757343.46
G070	6589671.16	4757341.24
G071	6589664.23	4757335.38
G072	6589663.93	4757331.21
G073	6589681.97	4757339.63
G074	6589686.90	4757331.51
G075	6589687.73	4757329.57
G076	6589689.49	4757328.39
G077	6589674.75	4757318.58
G078	6589666.66	4757322.60
G079	6589692.68	4757325.93
G080	6589693.52	4757321.99
G081	6589694.07	4757319.45
G082	6589696.14	4757317.88
G083	6589701.19	4757312.87
G084	6589708.72	4757313.02
G085	6589720.44	4757306.36
G086	6589724.67	4757299.43
G087	6589742.21	4757297.92
G088	6589738.19	4757290.49
G089	6589761.18	4757284.32
G090	6589753.06	4757284.07
G091	6589773.68	4757277.82
G092	6589768.87	4757277.07
G093	6589785.03	4757269.48
G094	6589783.01	4757267.13
G095	6589788.43	4757266.70
G096	6589794.62	4757258.64
G097	6589791.97	4757264.09
G098	6589796.63	4757262.51
G099	6589800.10	4757259.03
G100	6589804.30	4757256.87
G101	6589807.41	4757252.07
G102	6589808.61	4757254.93
G103	6589820.74	4757248.77
G104	6589819.13	4757246.12
G105	6589831.82	4757240.87
G106	6589829.84	4757238.49
G107	6589834.64	4757234.50
G108	6589836.62	4757236.88

Koordinate klupa		
R.B.	X	Y
KL01	6589721.31	4757498.16
KL01	6589723.65	4757500.01
KL01	6589743.68	4757516.61
KL01	6589771.53	4757538.65
KL02	6589688.85	4757469.28
KL03	6589680.66	4757463.96
KL04	6589651.24	4757444.28
KL05	6589643.35	4757438.54
KL06	6589615.73	4757425.22
KL07	6589615.09	4757418.00
KL08	6589629.99	4757394.82
KL08	6589635.76	4757396.36
KL08	6589638.51	4757391.43
KL08	6589652.90	4757365.62
KL08	6589655.65	4757360.68
KL09	6589640.10	4757400.46
KL10	6589638.24	4757374.36
KL11	6589653.16	4757382.68
KL12	6589651.31	4757356.58
KL13	6589661.42	4757362.22
KL14	6589666.99	4757329.79
KL15	6589675.11	4757338.56
KL16	6589683.88	4757330.43
KL17	6589675.75	4757321.66
KL18	6589735.86	4757296.48
KL19	6589744.44	4757291.83
KL20	6589796.14	4757261.73

Koordinate krajnjih ivica zidova		
R.B.	X	Y
Z001	6589800.22	4757562.56
Z002	6589801.19	4757558.00
Z003	6589799.45	4757559.44
Z004	6589792.87	4757555.01
Z005	6589794.01	4757553.31
Z006	6589792.12	4757552.12
Z007	6589791.19	4757553.26
Z008	6589778.21	4757547.77
Z009	6589779.55	4757546.72
Z010	6589782.30	4757547.34
Z011	6589780.91	4757544.49
Z012	6589760.43	4757530.35
Z013	6589761.68	4757528.30
Z014	6589760.19	4757527.36
Z015	6589758.84	4757529.15
Z016	6589755.03	4757526.55
Z017	6589754.40	4757524.25
Z018	6589752.70	4757526.26
Z019	6589751.83	4757527.61
Z020	6589729.29	4757504.79
Z021	6589716.28	4757497.78
Z022	6589718.12	4757496.45
Z023	6589718.77	4757494.92
Z024	6589723.01	4757494.50
Z025	6589718.29	4757493.80
Z026	6589712.47	4757488.67
Z027	6589714.30	4757486.17
Z028	6589706.42	4757483.82
Z029	6589708.46	4757481.49
Z030	6589700.81	4757478.48
Z031	6589703.04	4757476.32
Z032	6589697.16	4757474.91
Z033	6589683.99	4757467.84
Z034	6589687.04	4757463.14
Z035	6589672.17	4757458.69
Z036	6589667.43	4757456.80
Z037	6589668.49	4757453.89
Z038	6589659.43	4757450.01
Z039	6589644.82	4757444.76
Z040	6589648.12	4757440.24
Z041	6589635.36	4757432.46
Z042	6589626.44	4757426.93
Z043	6589628.88	4757425.02
Z044	6589625.73	4757425.92
Z045	6589616.60	4757429.08
Z046	6589610.87	4757421.29
Z047	6589615.43	4757413.98
Z048	6589624.01	4757414.85
Z049	6589634.84	4757374.16
Z050	6589662.74	4757342.63
Z051	6589663.91	4757341.29
Z052	6589664.33	4757339.56
Z053	6589669.04	4757342.20
Z054	6589667.26	4757345.16
Z055	6589656.40	4757383.17
Z056	6589630.52	4757413.06
Z057	6589628.01	4757416.05
Z058	6589627.11	4757419.84
Z059	6589627.56	4757422.58
Z060	6589663.93	4757331.21
Z061	6589664.23	4757335.38
Z062	6589666.66	4757322.60
Z063	6589674.75	4757318.58
Z064	6589669.78	4757341.74
Z065	6589672.63	4757341.31
Z066	6589671.16	4757341.24
Z067	6589667.79	4757343.46
Z068	6589681.97	4757339.63
Z069	6589686.90	4757331.51
Z070	6589687.73	4757329.57
Z071	6589689.49	4757328.39
Z072	6589692.68	4757325.93
Z073	6589693.52	4757321.99
Z074	6589694.07	4757319.45
Z075	6589696.14	4757317.88
Z076	6589701.19	4757312.87
Z077	6589708.72	4757313.02
Z078	6589720.44	4757306.36
Z079	6589724.67	4757299.43
Z080	6589742.21	4757297.92
Z081	6589738.19	4757290.49
Z082	6589753.06	4757284.07
Z083	6589761.18	4757284.32
Z084	6589768.87	4757277.07
Z085	6589773.68	4757277.82
Z086	6589783.01	4757267.13
Z087	6589785.03	4757269.48
Z088	6589791.97	4757264.09
Z089	6589796.63	4757262.51
Z090	6589800.10	4757259.03
Z091	6589794.62	4757258.64
Z092	6589807.41	4757252.07
Z093	6589808.61	4757254.93
Z094	6589788.43	4757266.70
Z095	6589804.30	4757256.87
Z096	6589819.13	4757246.12
Z097	6589820.74	4757248.77
Z098	6589829.84	4757238.49
Z099	6589831.82	4757240.87
Z100	6589834.85	4757238.36
Z101	6589836.62	4757236.88
Z102	6589834.64	4757234.50

Koordinate kanti za otpatke		
R.B.	X	Y
KS01	6589614.32	4757420.38
KS01	6589624.28	4757420.60
KS01	6589629.85	4757396.26
KS01	6589636.61	4757377.92
KS01	6589638.95	4757401.33
KS01	6589640.41	4757371.10
KS01	6589647.69	4757440.44
KS01	6589650.99	4757385.94
KS01	6589652.45	4757355.71
KS01	6589654.80	4757379.12
KS01	6589661.55	4757360.79
KS01	6589669.65	4757324.22
KS01	6589680.86	4757336.33
KS01	6589684.41	4757467.61
KS01	6589722.52	4757499.39
KS01	6589740.75	4757295.69
KS01	6589744.94	4757517.86
KS01	6589753.06	4757526.59
KS01	6589773.04	4757539.94
KS01	6589790.57	4757553.72
KS01	6589797.49	4757261.15

Koordinate opreme igrališta		
R.B.	X	Y
IG01	6589639.25	4757380.30
IG02	6589647.58	4757384.94
IG03	6589640.03	4757376.56
IG04	6589641.05	4757374.74
IG05	6589650.36	4757382.31
IG06	6589651.37	4757380.49
IG07	6589644.50	4757372.56
IG08	6589651.41	4757376.41
IG09	6589646.44	4757377.21

Koordinate popločanja		
R.B.	X	Y
P681	6589770.25	4757279.51
P682	6589770.27	4757277.07
P683	6589770.62	4757276.87
P684	6589771.13	4757278.54
P685	6589771.48	4757278.33
P686	6589774.48	4757274.46
P687	6589774.81	4757274.24
P688	6589775.42	4757275.87
P689	6589775.75	4757275.65
P690	6589778.53	4757271.61
P691	6589778.85	4757271.37
P692	6589779.55	4757272.98
P693	6589779.87	4757272.74
P694	6589782.42	4757268.55
P695	6589782.73	4757268.29
P696	6589783.21	4757267.36
P697	6589783.51	4757269.85
P698	6589783.82	4757269.60
P699	6589784.84	4757269.26
P700	6589786.29	4757265.34
P701	6589786.60	4757265.09
P702	6589787.34	4757266.67
P703	6589787.65	4757266.42
P704	6589790.33	4757262.31
P705	6589791.30	4757263.71
P706	6589790.72	4757262.04
P707	6589791.63	4757263.48
P708	6589791.86	4757263.80
P709	6589794.53	4757259.52
P710	6589794.87	4757259.31
P711	6589794.78	4757258.90
P712	6589795.43	4757260.96
P713	6589795.77	4757260.75
P714	6589796.47	4757262.26
P715	6589799.23	4757256.77
P716	6589800.05	4757258.26
P717	6589799.89	4757258.81
P718	6589803.37	4757254.65
P719	6589803.73	4757254.48
P720	6589804.13	4757256.61
P721	6589804.10	4757256.19
P722	6589804.46	4757256.01
P723	6589807.53	4757252.35
P724	6589807.97	4757252.60
P725	6589808.33	4757252.44
P726	6589808.49	4757254.65
P727	6589808.63	4757254.16
P728	6589809.00	4757254.01
P729	6589812.47	4757250.55
P730	6589812.83	4757250.37
P731	6589813.22	4757252.07
P732	6589813.58	4757251.90
P733	6589816.86	4757248.25
P734	6589817.21	4757248.05
P735	6589817.69	4757249.73
P736	6589818.04	4757249.53
P737	6589820.58	4757248.51
P738	6589821.11	4757245.71
P739	6589821.45	4757245.50
P740	6589822.03	4757247.14
P741	6589822.36	4757246.93
P742	6589825.22	4757242.94
P743	6589825.54	4757242.71
P744	6589826.21	4757244.32
P745	6589826.53	4757244.09
P746	6589829.16	4757239.95
P747	6589829.47	4757239.69
P748	6589830.23	4757241.27
P749	6589830.54	4757241.02
P750	6589833.31	4757236.51
P751	6589834.55	4757235.48
P752	6589834.60	4757234.92
P753	6589834.40	4757237.82
P754	6589834.65	4757238.13
P755	6589834.85	4757238.36
P756	6589835.64	4757236.79
P757	6589836.39	4757237.07

Koordinate osovine šetališta		
R.B.	X	Y
O001	6589726.46	4757502.53
O002	6589722.18	4757495.95
O003	6589713.39	4757487.42
O004	6589707.51	4757482.72
O005	6589701.92	4757477.40
O006	6589686.20	4757464.44
O007	6589667.96	4757455.35
O008	6589645.74	4757443.51
O009	6589627.66	4757425.98
O010	6589625.60	4757420.72
O011	6589622.88	4757426.65
O012	6589614.78	4757426.35
O013	6589613.96	4757417.05
O014	6589624.38	4757417.44
O015	6589626.08	4757407.48
O016	6589631.39	4757410.44
O017	6589627.92	4757410.82
O018	6589630.96	4757404.96
O019	6589627.64	4757403.23
O020	6589627.09	4757400.71
O021	6589634.18	4757406.87
O022	6589636.62	4757406.02
O023	6589637.09	4757373.30
O024	6589658.13	4757376.15
O025	6589654.79	4757351.03
O026	6589664.31	4757356.34
O027	6589657.22	4757350.17
O028	6589660.44	4757352.08
O029	6589663.76	4757353.82
O030	6589665.33	4757349.56
O031	6589660.02	4757346.60
O032	6589663.68	4757346.33
O033	6589665.84	4757342.40
O034	6589665.46	4757330.92
O035	6589668.10	4757336.91
O036	6589671.15	4757339.15
O037	6589668.63	4757322.78
O038	6589682.23	4757337.44
O039	6589674.84	4757320.13
O040	6589684.03	4757325.00
O041	6589685.36	4757331.32
O042	6589680.78	4757321.66
O043	6589685.21	4757327.99
O044	6589689.02	4757326.91
O045	6589686.90	4757318.59
O046	6589691.99	4757322.21
O047	6589695.69	4757316.39
O048	6589692.76	4757318.62
O049	6589710.34	4757310.50
O050	6589725.64	4757300.64
O051	6589738.92	4757291.85
O052	6589753.55	4757285.54
O053	6589769.63	4757278.42
O054	6589784.02	4757268.31
O055	6589795.43	4757259.96
O056	6589808.01	4757253.50
O057	6589819.93	4757247.44
O058	6589830.83	4757239.68
O059	6589835.40	4757235.88

Koordinate poprečnih profila		
R.B.	X	Y
PP001	6589717.81	4757498.98
PP002	6589723.18	4757494.71
PP003	6589713.95	4757489.81
PP004	6589715.89	4757487.39
PP005	6589706.08	4757483.52
PP006	6589708.14	4757481.20
PP007	6589698.85	4757476.52
PP008	6589701.01	4757474.29
PP009	6589690.28	4757471.57
PP010	6589693.34	4757467.62
PP011	6589682.09	4757466.56
PP012	6589684.98	4757461.84
PP013	6589674.34	4757460.61
PP014	6589676.03	4757457.02
PP015	6589665.55	4757456.10
PP016	6589666.67	4757453.21
PP017	6589656.29	4757451.89
PP018	6589658.02	4757448.60
PP019	6589647.56	4757446.68
PP020	6589650.63	4757442.13
PP021	6589639.46	4757440.54
PP022	6589642.78	4757436.63
PP023	6589632.09	4757433.53
PP024	6589634.35	4757431.41
PP025	6589628.76	4757429.80
PP026	6589631.02	4757427.67
PP027	6589625.77	4757425.39
PP028	6589628.21	4757424.01
PP029	6589624.25	4757420.18
PP030	6589627.11	4757420.10
PP031	6589624.05	4757413.78
PP032	6589628.08	4757415.91
PP033	6589634.81	4757405.59
PP034	6589636.86	4757407.89
PP035	6589641.97	4757398.84
PP036	6589644.06	4757400.71
PP037	6589648.13	4757391.14
PP038	6589650.41	4757392.77
PP039	6589653.40	4757382.81
PP040	6589655.86	4757384.16
PP041	6589657.72	4757373.95
PP042	6589660.30	4757375.04
PP043	6589661.02	4757364.67
PP044	6589663.71	4757365.46
PP045	6589663.00	4757355.02
PP046	6589666.03	4757355.56
PP047	6589664.24	4757345.27
PP048	6589667.25	4757345.47
PP049	6589663.89	4757329.67
PP050	6589666.69	4757329.78
PP051	6589667.58	4757321.64
PP052	6589669.48	4757323.69
PP053	6589675.70	4757318.52
PP054	6589675.90	4757321.37
PP055	6589685.70	4757317.24
PP056	6589686.24	4757320.16
PP057	6589695.24	4757314.91
PP058	6589696.14	4757317.88
PP059	6589704.47	4757311.54
PP060	6589705.69	4757314.39
PP061	6589713.26	4757307.16
PP062	6589714.79	4757309.86
PP063	6589721.51	4757301.84
PP064	6589724.09	4757305.38
PP065	6589729.53	4757295.81
PP066	6589731.95	4757299.29
PP067	6589738.19	4757290.49
PP068	6589740.71	4757295.15
PP069	6589747.39	4757286.15
PP070	6589748.98	4757290.08
PP071	6589756.82	4757282.73
PP072	6589757.82	4757285.35
PP073	6589765.79	4757278.73
PP074	6589767.21	4757281.49
PP075	6589774.26	4757273.76
PP076	6589775.98	4757276.34
PP077	6589782.13	4757267.88
PP078	6589784.12	4757270.26
PP079	6589790.09	4757261.62
PP080	6589791.88	4757264.16
PP081	6589798.73	4757256.25
PP082	6589800.22	4757258.97
PP083	6589807.88	4757251.87
PP084	6589809.10	4757254.73
PP085	6589816.70	4757247.54
PP086	6589818.22	4757250.24
PP087	6589824.98	4757242.25
PP088	6589826.79	4757244.77
PP089	6589832.72	4757236.10
PP090	6589834.70	4757238.48

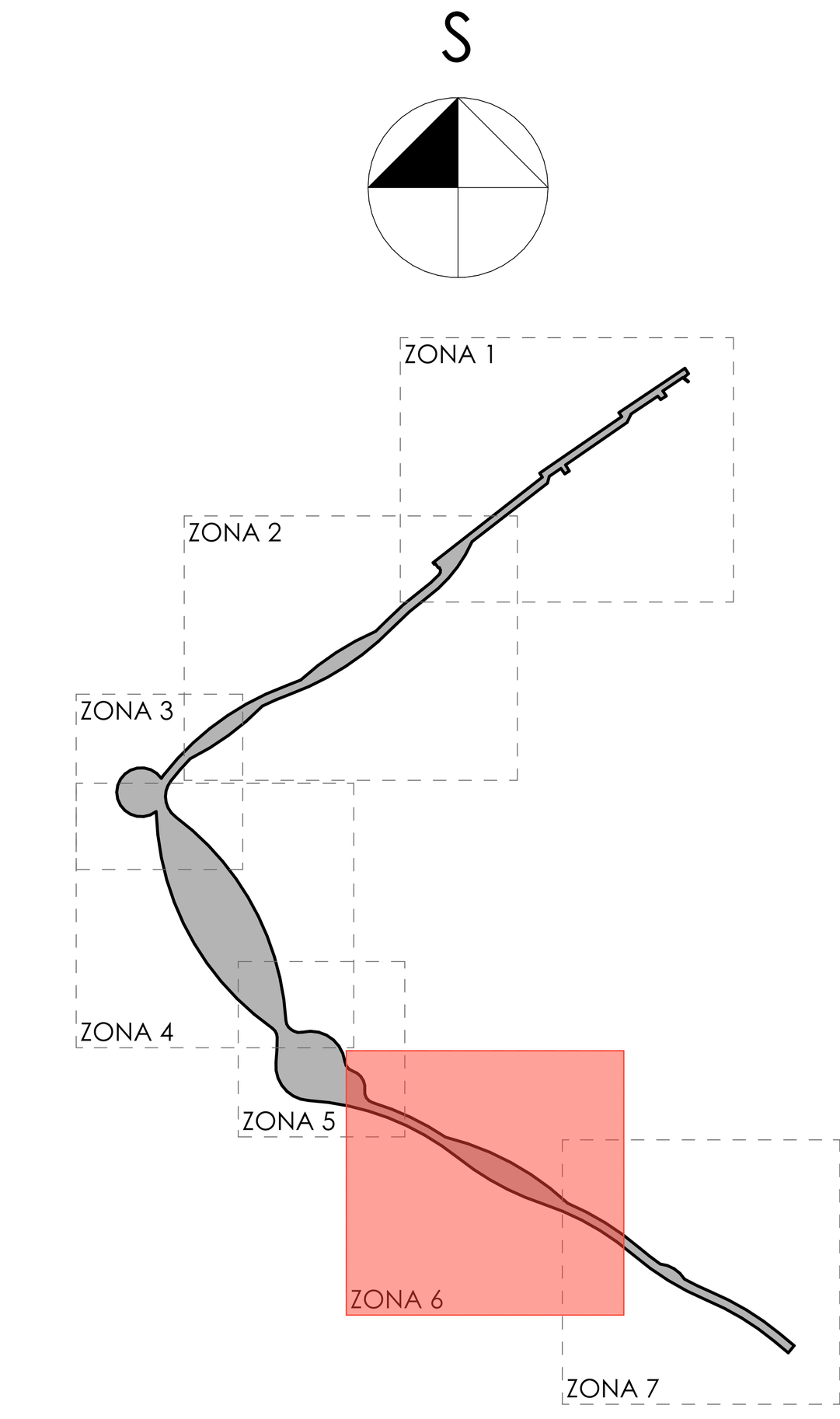

OPERATIVNI POLIGON:
P1 6589789.90 4757553.88 820.87
P2 6589730.53 4757507.25 819.53
P3 6589614.04 4757438.49 820.13
P4 6589797.80 4757259.22 824.50
P5 6589861.81 4757210.99 825.78

LEGENDA:

P2⊚	Tačka geodetske mreže
	Šaht
	Stub rasvete
	PTT šaht
	Zid
	Metalna ograda na zidu
	Potok
1246	Oznaka katastarske parcele
	Granica katastarske parcele

PROJEKTANT: "Civil Engineer" d.o.o. Podgorica

CIVIL ENGINEER

Ul. 4 Jula 105/17
Crna Gora, 81000 Podgorica
PIB 02809010, PDV 30/31-09891-1
Kontakt telefon +382 20 611 440
email - contact@civilengineer.me
web - www.civilengineer.me

INVESTITOR: **OPŠTINA ŠAVNIK**

OBJEKAT:	Pejzažno uređenje površine na novoformiranim urbanističkim parcelama, obaloutvrde, nasipa i šetališta uz rijeke Bukovica i Bijela	LOKACIJA:	UP-1-4, UP-1-5, UP-4-11 u zahvatu Prostornog urbanističkog plana Opštine Šavnik i Detaljnog urbanističkog plana "Šavnik - jug" u okviru katastarske parcele broj 143/1 i 143/2 KO Šavnik		
GLAVNI INŽENJER:	Aleksandar Laković, dipl. inž. građ.	VRSTA TEHNIČKE DOKUMENTACIJE:	GLAVNI PROJEKAT		
ODGOVORNI INŽENJER:	Pero Ivović, dipl. inž. arh.	DIO TEHNIČKE DOKUMENTACIJE:	ARHITEKTURA	BR. PRILOGA: 4	RAZMJERA: R=1:100
SARADNIK/CI:		PRILOG:	Osnova zona 7		BR. STRANE: 26

Datum izrade i M.P.
Jun, 2024. godine

CIVIL ENGINEER PROJEKTOVANJE, IZGRADNJA, NADZOR DRUŠTVO SA OGRANIČENOM ODGOVORNOŠĆU

Datum revizije i M.P.

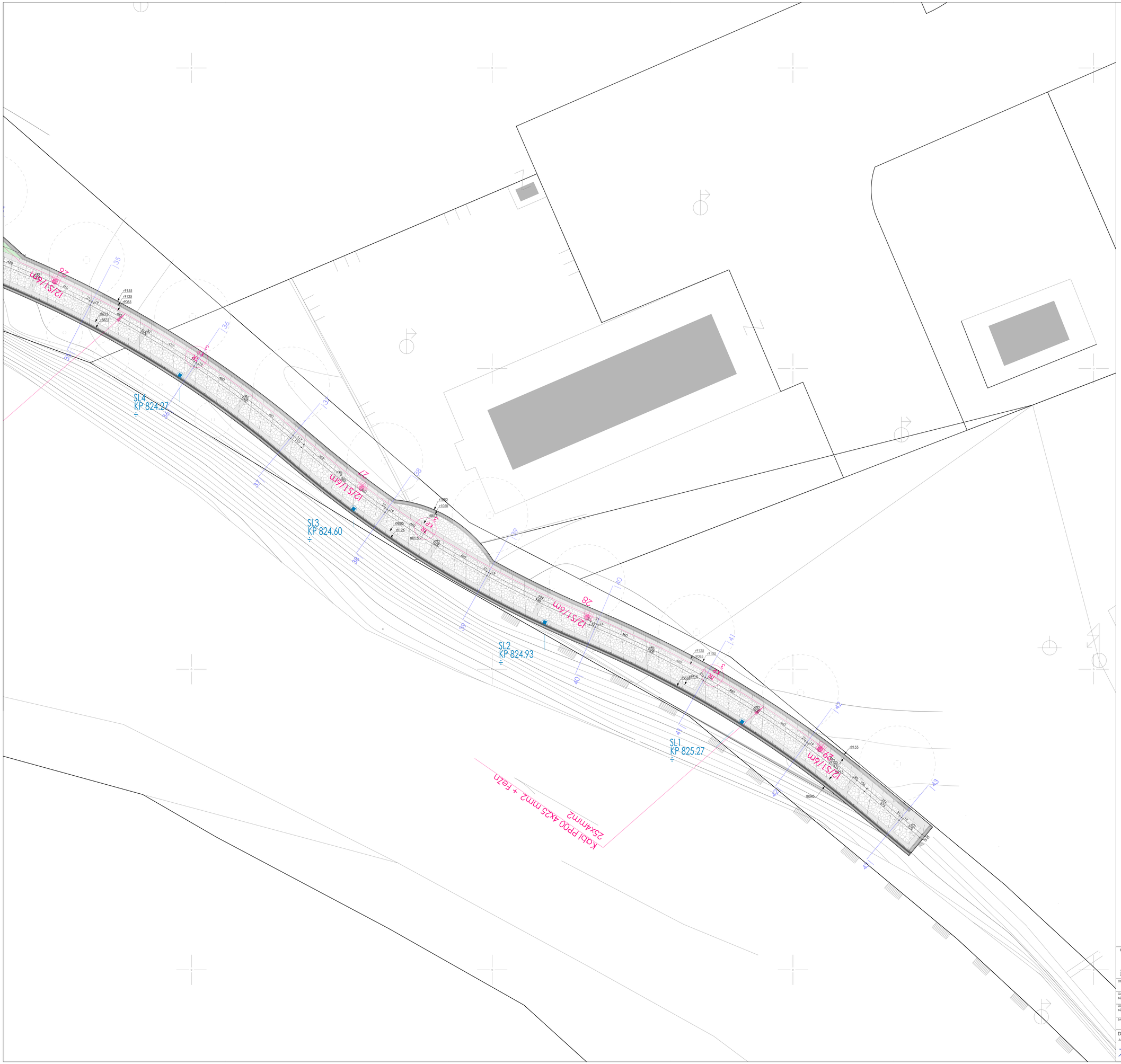

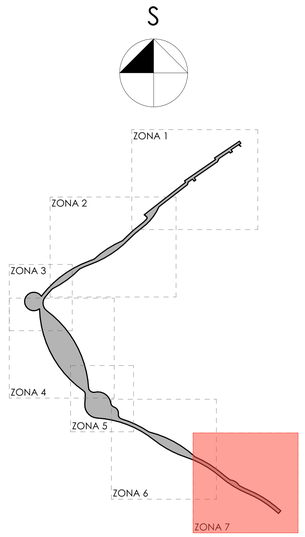

Elektrotehničke instalacije

Hidrotehničke instalacije

OPERATIVNI POLIGON:

P1 6589789.90 4757553.88 820.87
P2 6589730.53 4757507.25 819.53
P3 6589614.04 4757438.49 820.13
P4 6589797.80 4757259.22 824.50
P5 6589861.81 4757210.99 825.78

LEGENDA:

P2	Tačka geodetske mreže
	Šaht
	Stub rasvete
	PTT šaht
	Zid
	Metalna ograda na zidu
	Potok
1246	Oznaka katastarske parcele
	Granica katastarske parcele

PROJEKTANT: "Civil Engineer" d.o.o. Podgorica CIVIL ENGINEER Ul. 4 Juli 105/17 Crna Gora, 81000 Podgorica PIB 02807010, PDV 30/31-09891-1 Kontakt telefon +382 20 611 440 email: info@civilengineer.me web: www.civilengineer.me		INVESTITOR **OPŠTINA ŠAVNIK**	
OBJEKAT:	Pejzažno uređenje površine na novoformiranim urbanističkim parcelama, obaloutvrde, nasipa i letališta uz rijeke Bukovica i Bijela	LOKACIJA:	UP-1-4, UP-1-5, UP-4-11 u zahvatu Prostornog urbanističkog plana Opštine Šavnik i Detaljnog urbanističkog plana "Šavnik - jug" u okviru katastarske parcele broj 143/1 i 143/2 KO Šavnik
GLAVNI INŽENJER:	Aleksandar Laković, dipl. inž. grad.	VRSTA TEHNIČKE DOKUMENTACIJE:	GLAVNI PROJEKAT
ODGOVORNI INŽENJER:	Pero Ivović, dipl. inž. arh.	DIO TEHNIČKE DOKUMENTACIJE:	ARHITEKTURA
		BR. PRILOGA:	4
		RAZMJERA:	R=1:100
SARADNIKUCI:		PRILOG:	Sinhron plan zona 7
		BR. STRANE:	27
Datum izrade i M.P. Jun, 2024 godine Aleksandar Laković CIVIL ENGINEER PROJEKTOVANJE, IZGRADNJA, NADZIJA I KONSULTIVO SA OGRANIČENOM ODGOVORNOŠCU		Datum revizije i M.P.	

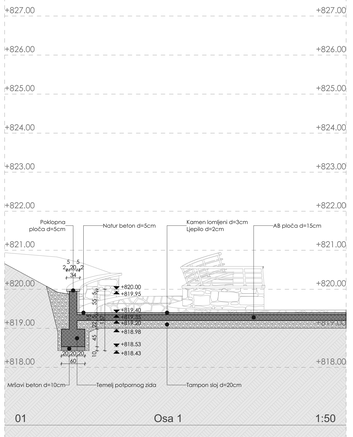

01 Osa 1 1:50

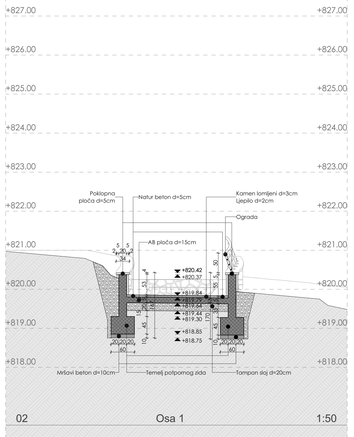

02 Osa 1 1:50

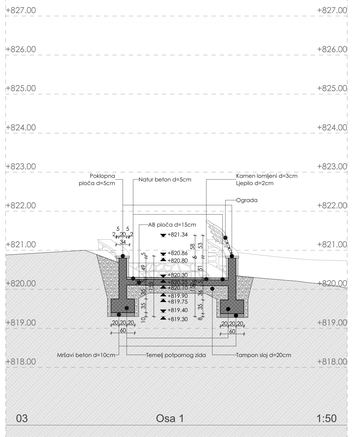

03 Osa 1 1:50

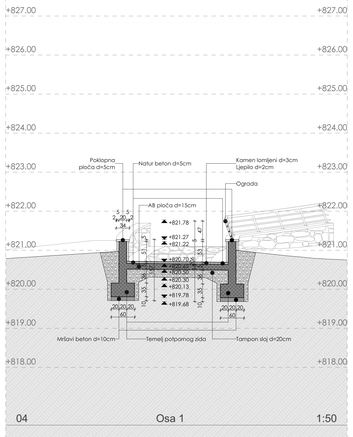

04 Osa 1 1:50

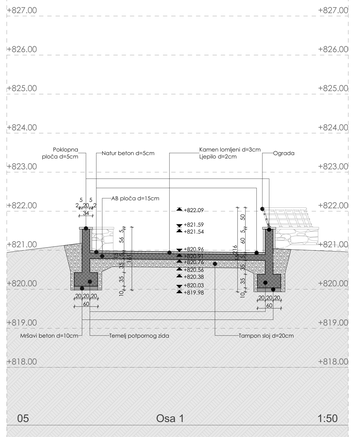

05 Osa 1 1:50

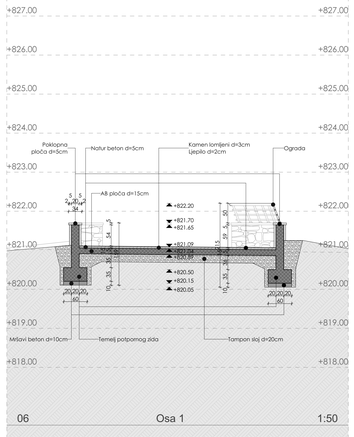

06 Osa 1 1:50

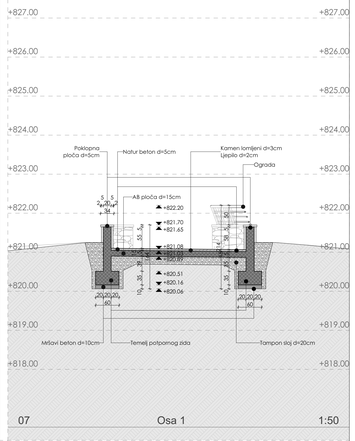

07 Osa 1 1:50

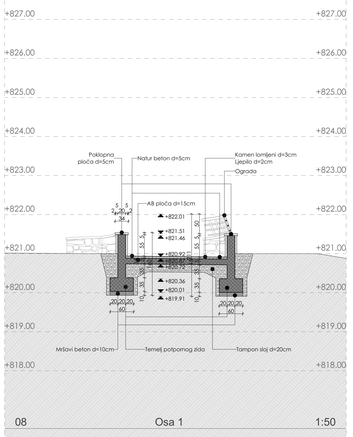

08 Osa 1 1:50

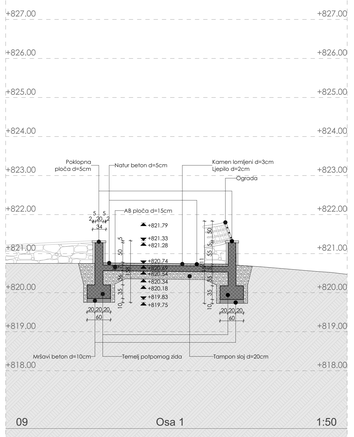

09 Osa 1 1:50

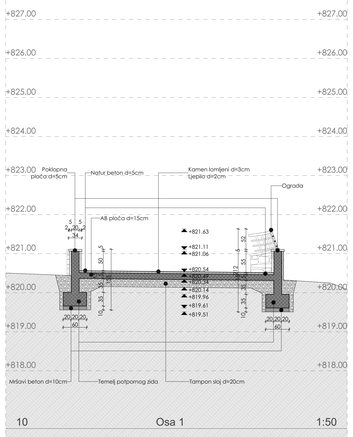

10 Osa 1 1:50

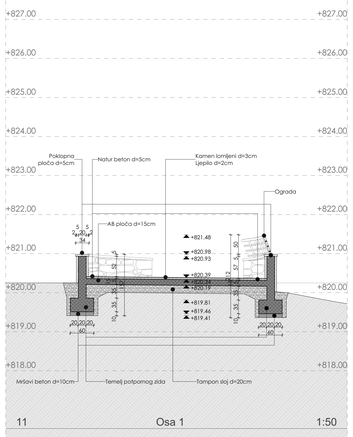

11 Osa 1 1:50

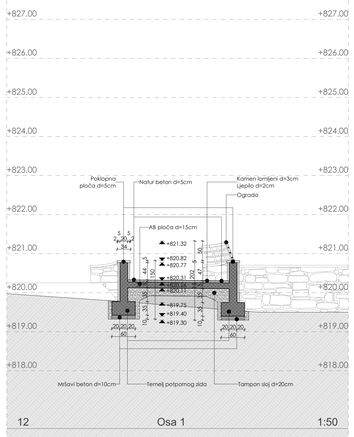

12 Osa 1 1:50

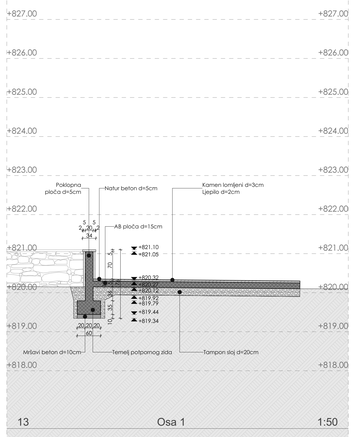

13 Osa 1 1:50

PROJEKTANT: "Civil Engineer" d.o.o. Podgorica CIVIL ENGINEER IZ 4 broj 1061/17 Ul. Bulevar Džordža Vašingtona PIB 03089743, PDV 30/31-0989-11 Kontakt telefon: +382 20 617 440 e-mail: civilengineer@t-com.me web: www.civilengineer.me		INVESTITOR **OPŠTINA ŠAVNIK**	
OBJEKAT:	Pejzažno uređenje površine na novoformiranim urbanističkim parcelama, obezbjeđenje, nasipa i betoniranje uz rijeke Bukovica i Bijelo	LOKACIJA:	UP-1-4, UP-1-5, UP-4-11 u zahvatu Prostornog urbanističkog plana Opštine Šavnik i Detaljnog urbanističkog plana "Šavnik-jug" u okviru katastarske parcele broj 1431/1 i 1434/2 KO Šavnik
GLAVNI INŽENJER:	Aleksandar Laković, dipl. inž. građ.	VRSTA TEHNIČKE DOKUMENTACIJE:	GLAVNI PROJEKAT
ODGOVORNI INŽENJER:	Pero Ivović, dipl. inž. arh.	DO TEHNIČKE DOKUMENTACIJE: ARHITEKTURA	BR. PRILOGA: 4 / RAZMJERA: R=1:50
SARADNIK/CI:		PRILOG: Poprečni presjeci	BR. CRTANJA: 28
Datum izrade i M.P. Jun, 2024 godine CIVIL ENGINEER PODGORICA, CRNA GORA, IZ 4 BROJ 1061/17 DIREKTOR DR ZAGRANICU NIKOLA MARKOVIĆ		Datum revizije i M.P.	

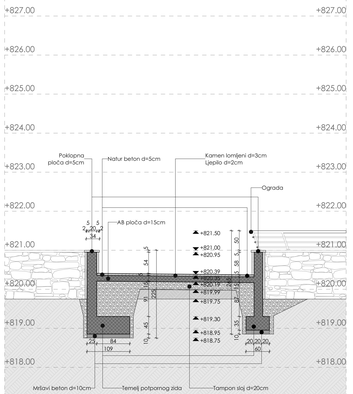

14 Osa 1 1:50

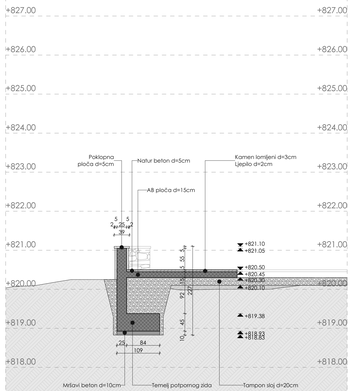

15 Osa 1 1:50

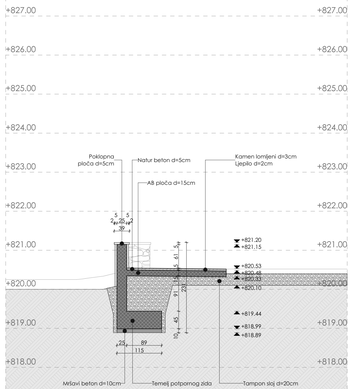

16 Osa 1 1:50

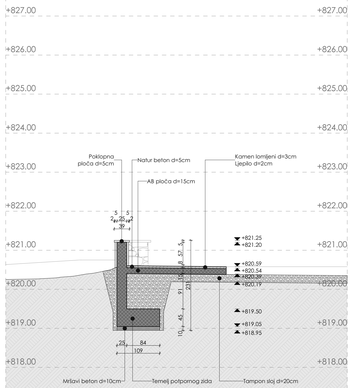

17 Osa 1 1:50

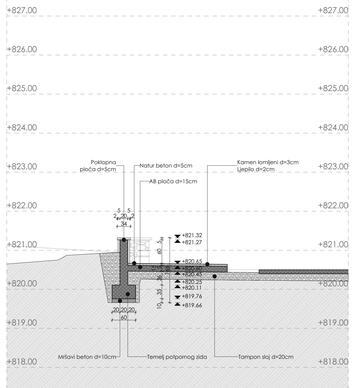

18 Osa 1 1:50

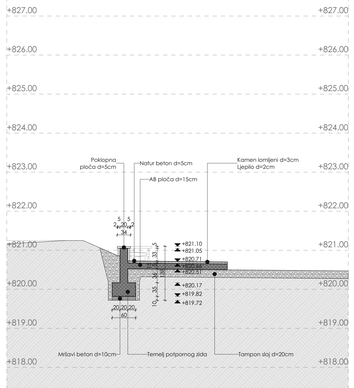

19 Osa 1 1:50

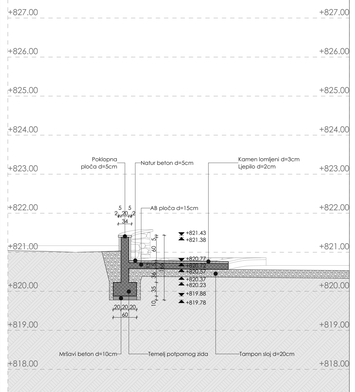

20 Osa 1 1:50

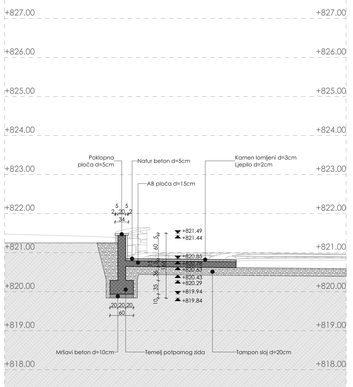

21 Osa 1 1:50

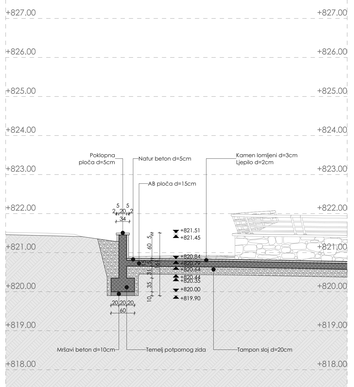

22 Osa 1 1:50

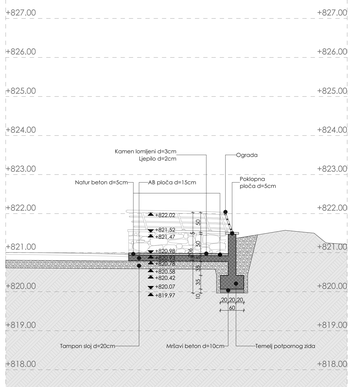

23 Osa 1 1:50

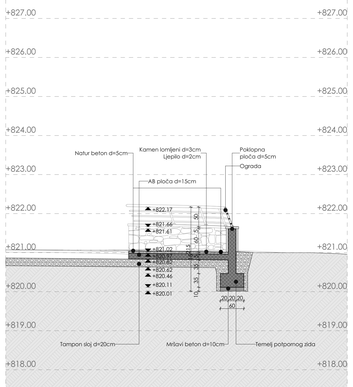

24 Osa 1 1:50

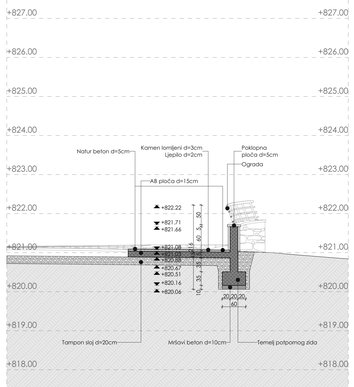

25 Osa 1 1:50

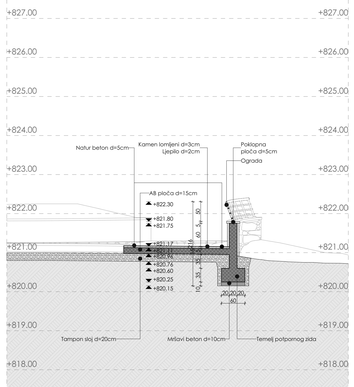

26 Osa 1 1:50

PROJEKTANT: "Civil Engineer" d.o.o. Podgorica CIVIL ENGINEER IZ-4 broj 1501/17 Ul. Bulevar Džona Montgomerija FM GABARITI, KM 30/31 UMR-1 Kontakt telefon +382 20 617 440 e-mail: civilengineer@t-com.me web: www.civilengineer.me		INVESTITOR **OPŠTINA ŠAVNIK**	
OBJEKAT:	Pejzažno uređenje površine na novoformiranim urbanističkim parcelama, obdaništvrde, raspoj ietalitta uz rijeke Bukovica i Bijelo	LOKACIJA:	UP-1-4, UP-1-5, UP-4-11 u zahvatu Prostornog urbanističkog plana Opštine Šavnik i Detaljnog urbanističkog plana "Šavnik jug" u obuhvatu katastarske parcele broj 143/1 i 143/2 KO Šavnik
GLAVNI INŽENJER:	Aleksandar Laković, dipl. inž. grad.	VRSTA TEHNIČKE DOKUMENTACIJE:	GLAVNI PROJEKAT
ODGOVORNI INŽENJER:	Pero Ivović, dipl. inž. arh.	DO TEHNIČKE DOKUMENTACIJE: ARHITEKTURA	BR. PRILOGA: 4 / RAZMJERA: R=1:50
SARADNIK/CI:		PRILOG: Poprečni presjeci	BR. CRTANJE: 29
Datum izrade i M.P. Jun, 2024 godine CIVIL ENGINEER PODGORICA, CEKANIĆA, NAŽLO-A DIREKTOR DR ZAGRANICU DRAGOMIR MILOŠEVIĆ		Datum revizije i M.P.	

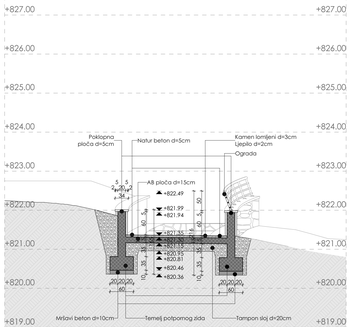

27 Osa 1 1:50

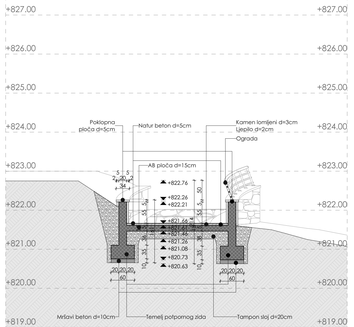

28 Osa 1 1:50

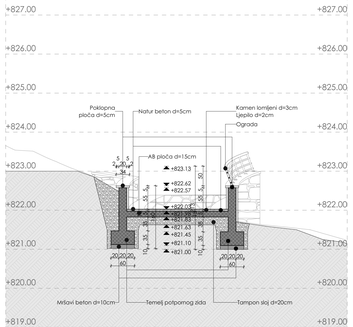

29 Osa 1 1:50

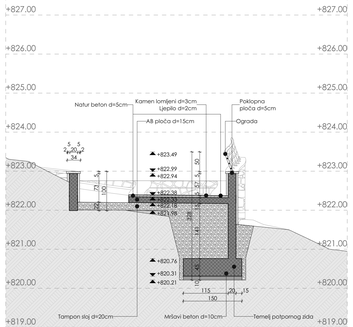

30 Osa 1 1:50

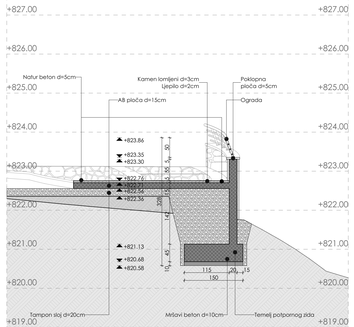

31 Osa 1 1:50

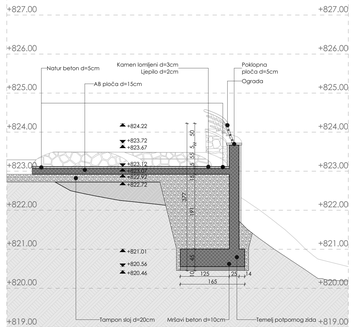

32 Osa 1 1:50

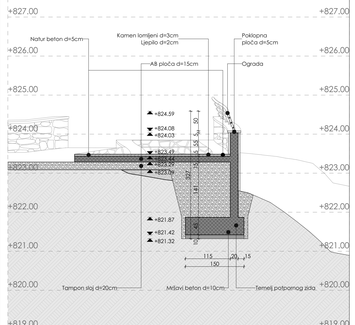

33 Osa 1 1:50

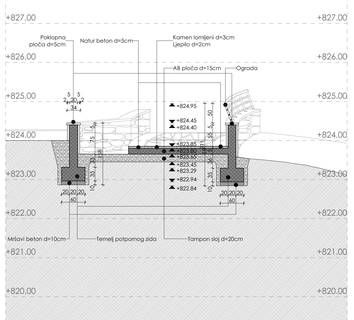

34 Osa 1 1:50

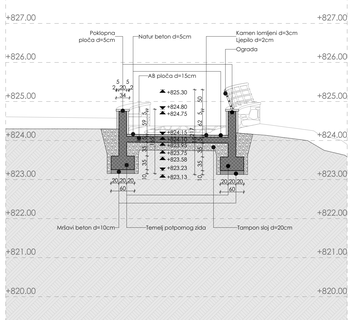

35 Osa 1 1:50

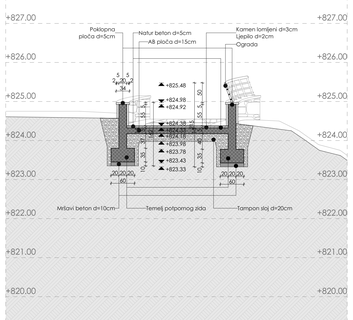

36 Osa 1 1:50

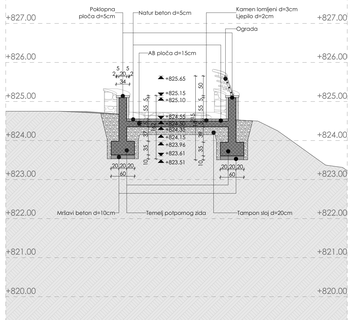

37 Osa 1 1:50

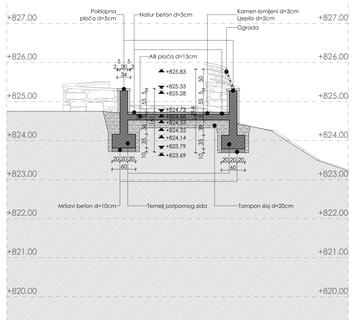

38 Osa 1 1:50

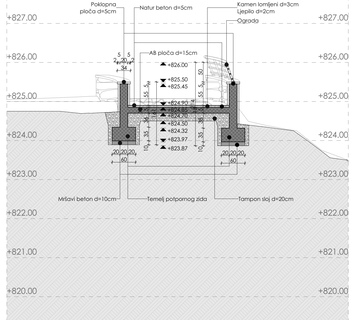

39 Osa 1 1:50

PROJEKTANT: "Civil Engineer" d.o.o. Podgorica CIVIL ENGINEER IZ 4 broj 550/17 Ul. Bulevar Džordža Vašingtona bb 20000 Ul. PM 20000 Ul. PCG, PCG 81251 20000 Ul. Kontakt telefon +382 20 241 440 email: civilengineer@t-com.me web: www.civilengineer.me		INVESTITOR **OPŠTINA ŠAVNIK**	
OBJEKAT:	Pejzažno uređenje površine na novoformiranim urbanističkim parcelama, obezbjeđenje, nasipi i betoniranje uz rijeke Bukovica i Bijelo	LOKACIJA:	UP-1-4, UP-1-5, UP-4-11 u zahvatu Prostornog urbanističkog plana Opštine Šavnik i Detaljnog urbanističkog plana "Šavnik - jug" u obuhvatu katastarske parcele broj 143/1 i 143/2 KO Šavnik
GLAVNI INŽENJER:	Aleksandar Laković, dipl. inž. građ.	VRSTA TEHNIČKE DOKUMENTACIJE:	GLAVNI PROJEKAT
ODGOVORNI INŽENJER:	Pero Ivović, dipl. inž. arh.	DIO TEHNIČKE DOKUMENTACIJE:	ARHITEKTURA
		BR. PRILOGA: 4	RAZMJERA: R=1:50
SARADNIK/CI:		PRILOG:	Poprečni presjeci
			BR. CRTANJA: 30
Datum izrade i M.P. Jun, 2024 godine CIVIL ENGINEER PODGORICA, CRNA GORA, NAELJE LJ. PETROVIĆA BB CRNA GORA 81250 PODGORICA		Datum revizije i M.P.	

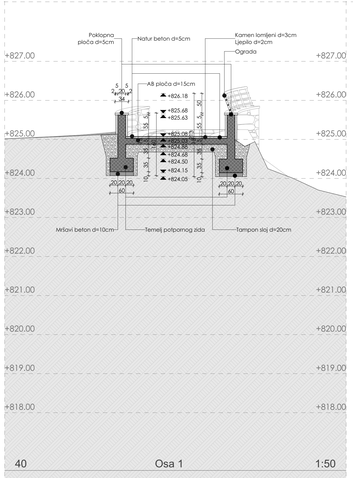

40 Osa 1 1:50

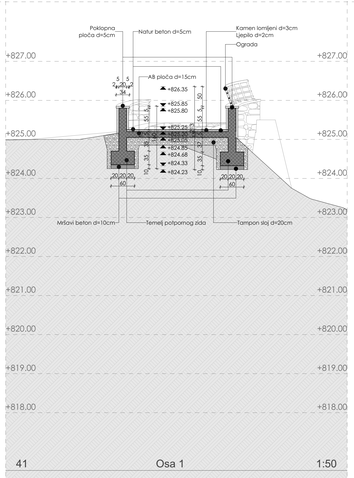

41 Osa 1 1:50

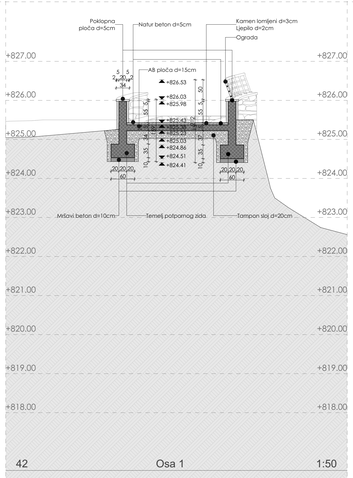

42 Osa 1 1:50

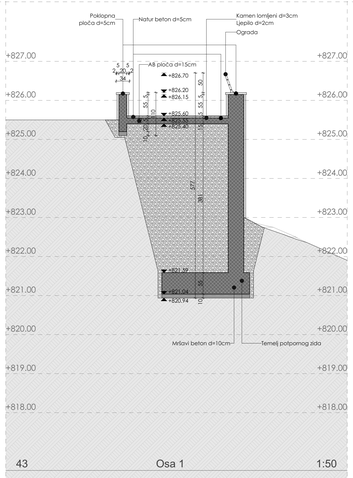

43 Osa 1 1:50

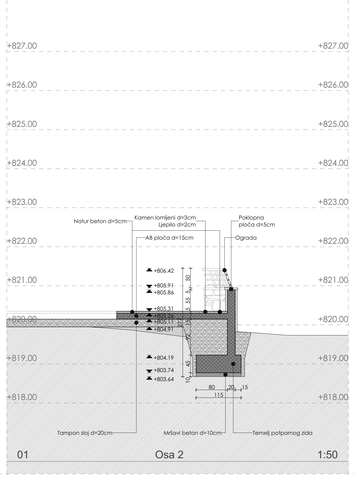

01 Osa 2 1:50

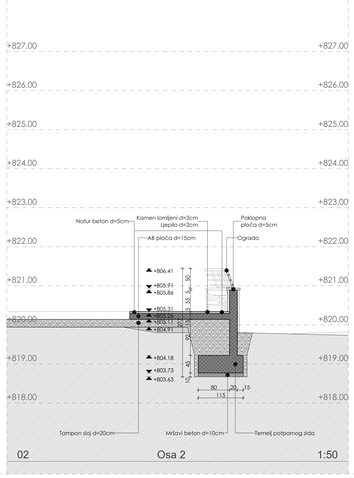

02 Osa 2 1:50

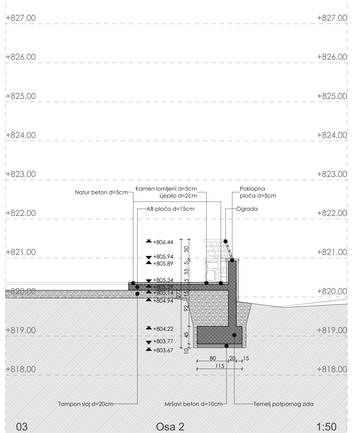

03 Osa 2 1:50

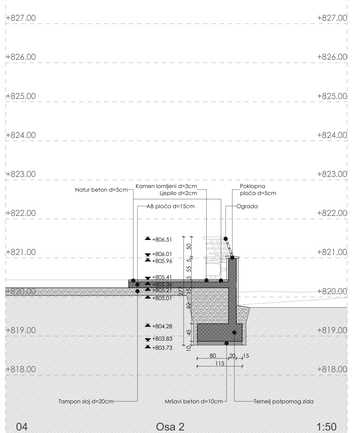

04 Osa 2 1:50

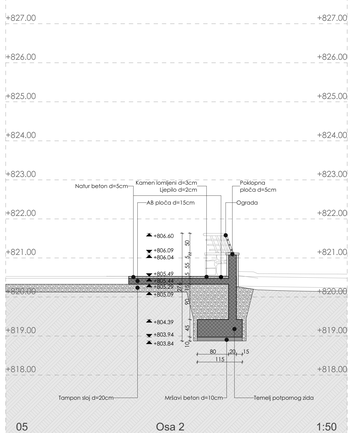

05 Osa 2 1:50

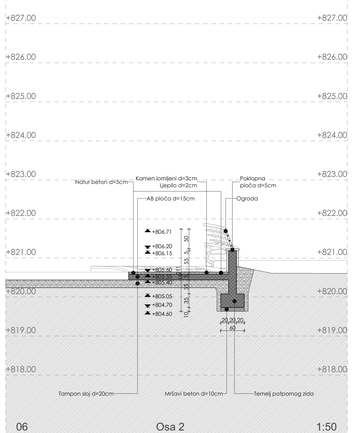

06 Osa 2 1:50

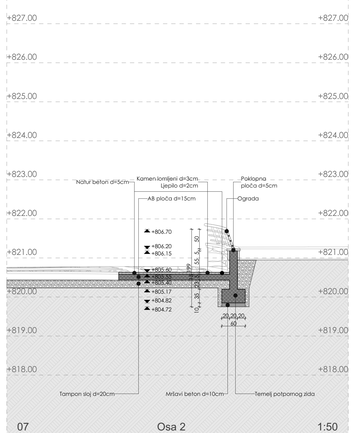

07 Osa 2 1:50

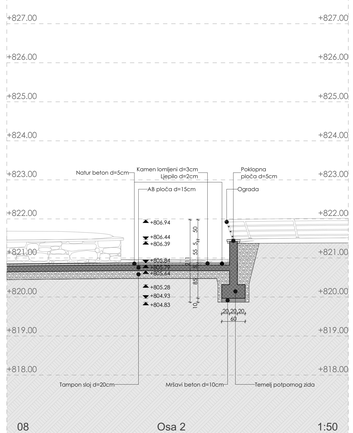

08 Osa 2 1:50

PROJEKTANT: "Civil Engineer" d.o.o. Podgorica CIVIL ENGINEER IZ 4 broj 1061/17 Bulevar Ivana Crnojevića PIB 03090743, PDV 30/31-0989-1 Kontakt telefon +382 20 241 448 e-mail: info@civilengineer.me web: www.civilengineer.me		INVESTITOR **OPŠTINA ŠAVNIK**	
OBJEKAT:	Pejzažno uređenje površine na novoformiranim urbanističkim parcelama, obostranite, nasipa terasitta uz rijeke Bukovica i Bijelo	LOKACIJA:	LP-1-4, LP-1-5, LP-4-11 u zahvatu Prostornog urbanističkog plana Opštine Šavnik i Detaljnog urbanističkog plana "Šavnik-jug" u obuhvatu katastarske parcele broj 1431/1 i 1434/2 KO Šavnik
GLAVNI INŽENJER:	Aleksandar Laković, dipl. inž. grad.	VRSTA TEHNIČKE DOKUMENTACIJE:	GLAVNI PROJEKAT
ODGOVORNI INŽENJER:	Pero Ivović, dipl. inž. arh.	DO TEHNIČKE DOKUMENTACIJE: ARHITEKTURA	BR. PRILOGA: 4 / RAZMJERA: R=1:50
SARADNIK/CI:		PRILOG: Poprečni presjeci	BR. CRTANJE: 31
Datum izrade i M.P. Jun, 2024 godine	CIVIL ENGINEER PODGORICA - CETINJSKA 11, NIKŠIĆ - I/A DIREKTOR DR OGRANKA DIREKTOR	Datum revizije i M.P.	

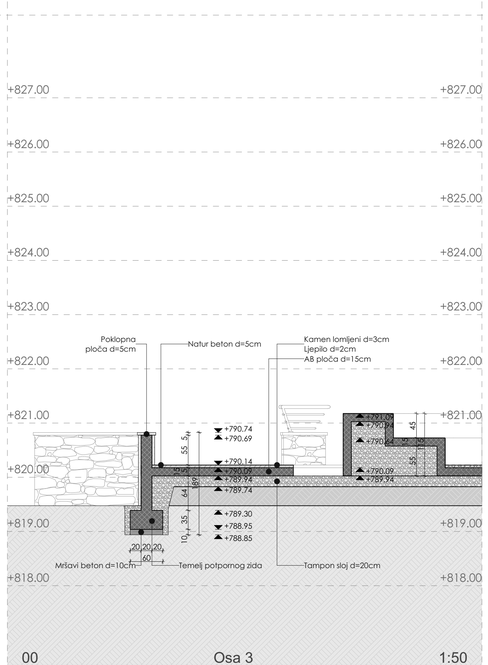

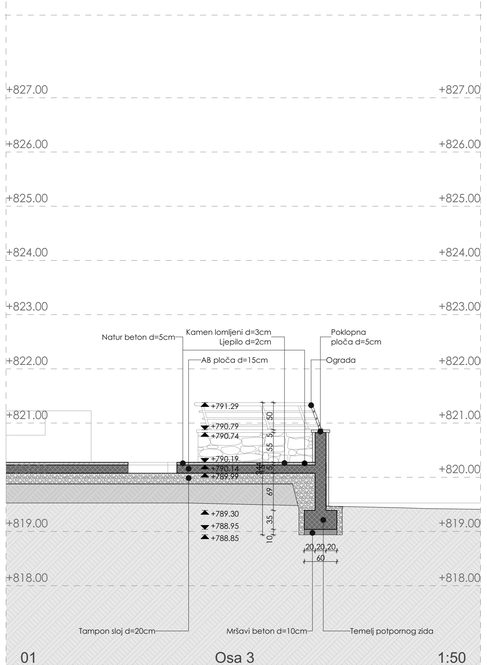

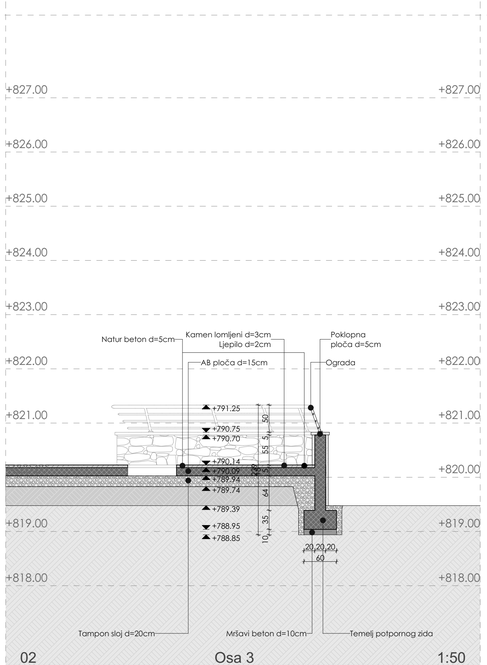

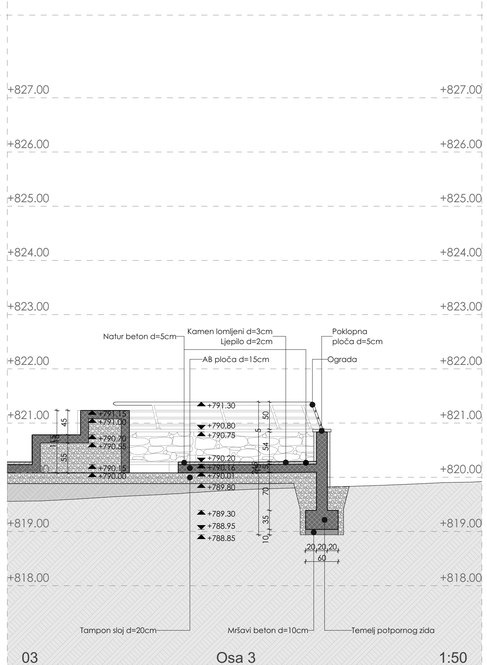

PROJEKTANT: "Civil Engineer" d.o.o. Podgorica CIVIL ENGINEER Ul. 4 Julio 105/17 Cima Gora, 81000 Podgorica PIB 02809010, PDV 30/31-09891-1 Kontakt telefon +382 20 611 440 email - contact@civilengineer.me web - www.civilengineer.me		INVESTITOR **OPŠTINA ŠAVNIK**	
OBJEKAT:	Pejzažno uređenje površine na novoformiranim urbanističkim parcelama, obaloutvrde, nasipa i šetališta uz rijeke Bukovica i Bijela	LOKACIJA:	UP-1-4, UP-1-5, UP-4-11 u zahvatu Prostornog urbanističkog plana Opštine Šavnik i Detaljnog urbanističkog plana "Šavnik - jug" u okviru katastarske parcele broj 143/1 i 143/2 KO Šavnik
GLAVNI INŽENJER:	Aleksandar Laković, dipl. inž. građ.	VRSTA TEHNIČKE DOKUMENTACIJE:	GLAVNI PROJEKAT
ODGOVORNI INŽENJER:	Pero Ivović, dipl. inž. arh.	DIO TEHNIČKE DOKUMENTACIJE:	ARHITEKTURA — BR. PRILOGA: 4 — RAZMJERA: R=1:50
SARADNIK/CI:		PRILOG:	Poprečni presjeci — BR. STRANE: 32
Datum izrade i M.P. Jun, 2024. godine Aleksandar Lović CIVIL ENGINEER PROJEKTOVANJE, IZGRADNJA, NADZOR DRUŠTVO SA OGRANIČENOM ODGOVORNOŠCU		Datum revizije i M.P.	

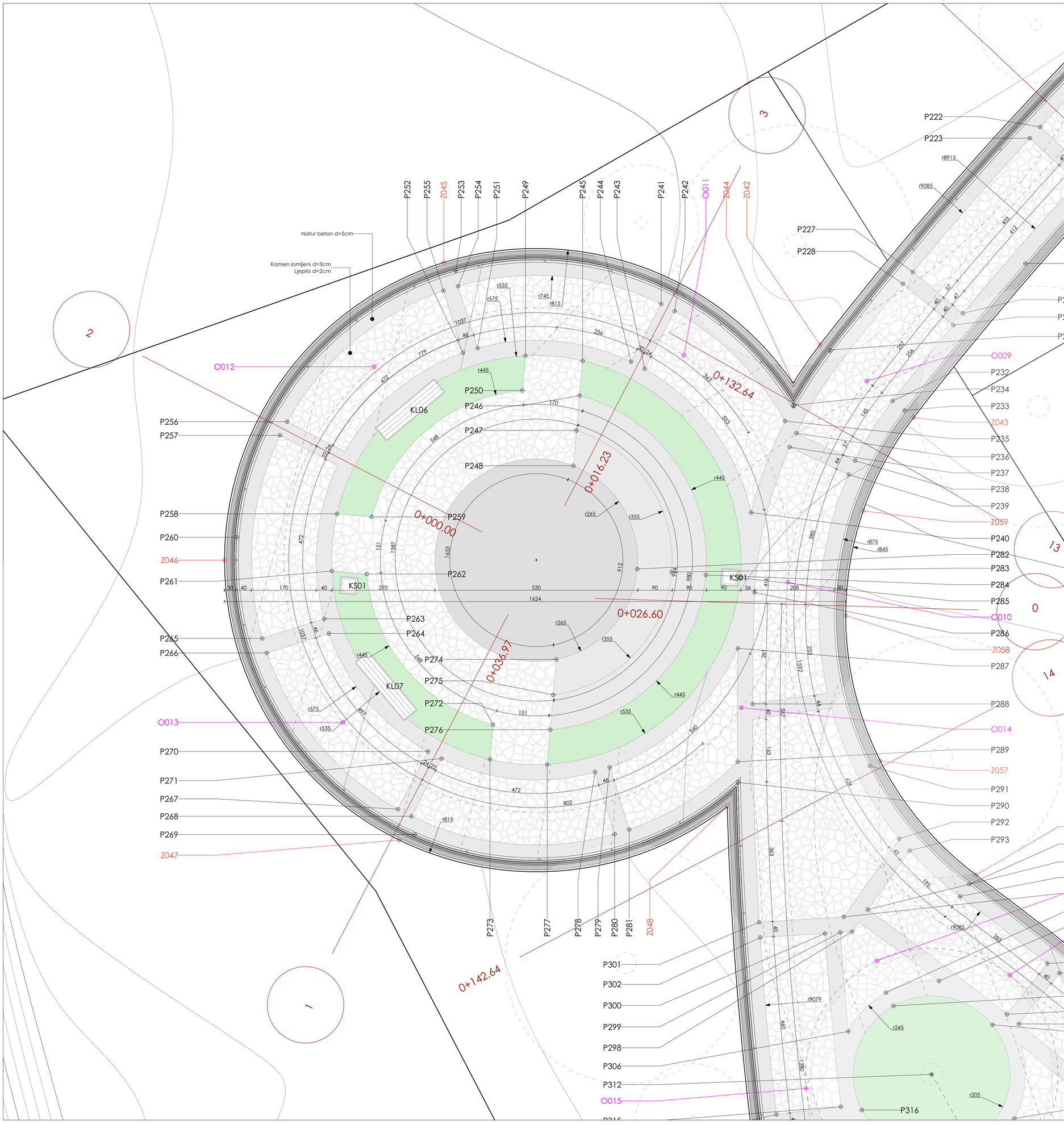





PROJEKTANT: "Civil Engineer" d.o.o. Podgorica Ul. 4 Juli 105/17 Crna Gora, 81000 Podgorica PIB 02809010, PDV 30/31-09891-1 Kontakt telefon +382 20 611 440 email - contact@civilengineer.me web - www.civilengineer.me		INVESTITOR **OPŠTINA ŠAVNIK**		
OBJEKAT:	Pejzažno uređenje površine na novoformiranim urbanističkim parcelama, obaloutvrde, nasipa i šetališta uz rijeke Bukovica i Bijela	LOKACIJA:	UP-1-4, UP-1-5, UP-4-11 u zahvatu Prostornog urbanističkog plana Opštine Šavnik i Detaljnog urbanističkog plana "Šavnik - jug" u okviru katastarske parcele broj 143/1 i 143/2 KO Šavnik	
GLAVNI INŽENJER:	Aleksandar Laković, dipl. inž. građ.	VRSTA TEHNIČKE DOKUMENTACIJE:	GLAVNI PROJEKAT	
ODGOVORNI INŽENJER:	Pero Ivović, dipl. inž. arh.	DIO TEHNIČKE DOKUMENTACIJE:	ARHITEKTURA	BR. PRILOGA: 4 / RAZMJERA: R=1:100
SARADNIK/CI:		PRILOG:	Karakteristični detalji 1	BR. STRANE: 33
Datum izrade i M.P. Jun, 2024. godine CIVIL ENGINEER PROJEKTOVANJE, IZGRADNJA, NADZOR DRUŠTVO SA OGRANIČENOM ODGOVORNOŠĆU		Datum revizije i M.P.		

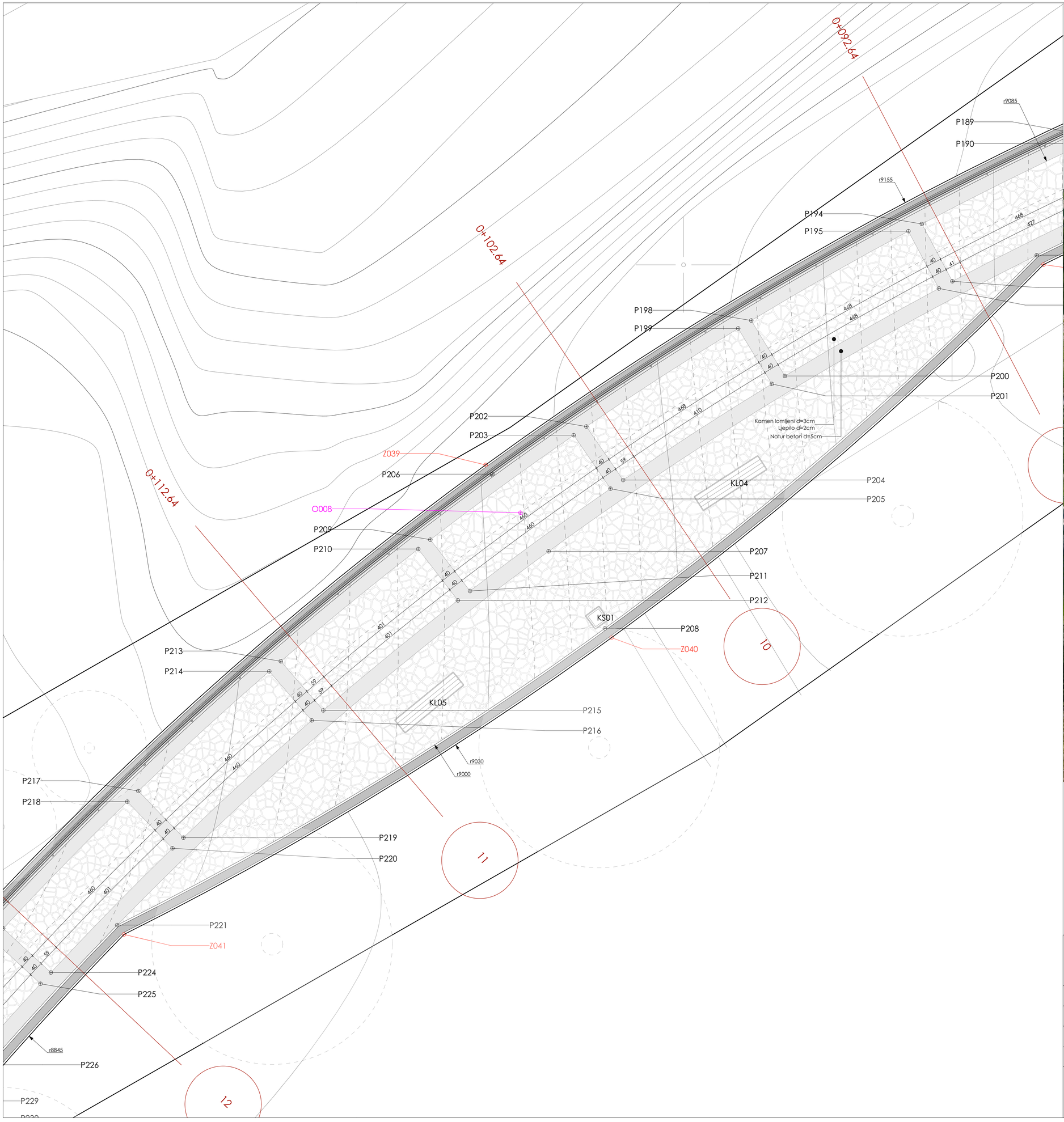

PROJEKTANT: "Civil Engineer" d.o.o. Podgorica Ul. 4 Juli 105/17 Crna Gora, 81000 Podgorica PIB 02809010, PDV 30/31-09891-1 Kontakt telefon +382 20 611 440 email - contact@civilengineer.me web - www.civilengineer.me		INVESTITOR **OPŠTINA ŠAVNIK**	
OBJEKAT:	Pejzažno uređenje površine na novoformiranim urbanističkim parcelama, obaloutvrde, nasipa i šetališta uz rijeke Bukovica i Bijela	LOKACIJA:	UP-1-4, UP-1-5, UP-4-11 u zahvatu Prostornog urbanističkog plana Opštine Šavnik i Detaljnog urbanističkog plana "Šavnik - jug" u okviru katastarske parcele broj 143/1 i 143/2 KO Šavnik
GLAVNI INŽENJER:	Aleksandar Laković, dipl. inž. građ.	VRSTA TEHNIČKE DOKUMENTACIJE:	GLAVNI PROJEKAT
ODGOVORNI INŽENJER:	Pero Ivović, dipl. inž. arh.	DIO TEHNIČKE DOKUMENTACIJE:	ARHITEKTURA; BR. PRILOGA: 4; RAZMJERA: R=1:100
SARADNIK/CI:		PRILOG:	Karakteristični detalji 2; BR. STRANE: 34
Datum izrade i M.P. Jun, 2024. godine CIVIL ENGINEER PROJEKTOVANJE, IZGRADNJA, NADZOR DRUŠTVO SA OGRANIČENOM ODGOVORNOŠĆU Aleksandar Laković		Datum revizije i M.P.	

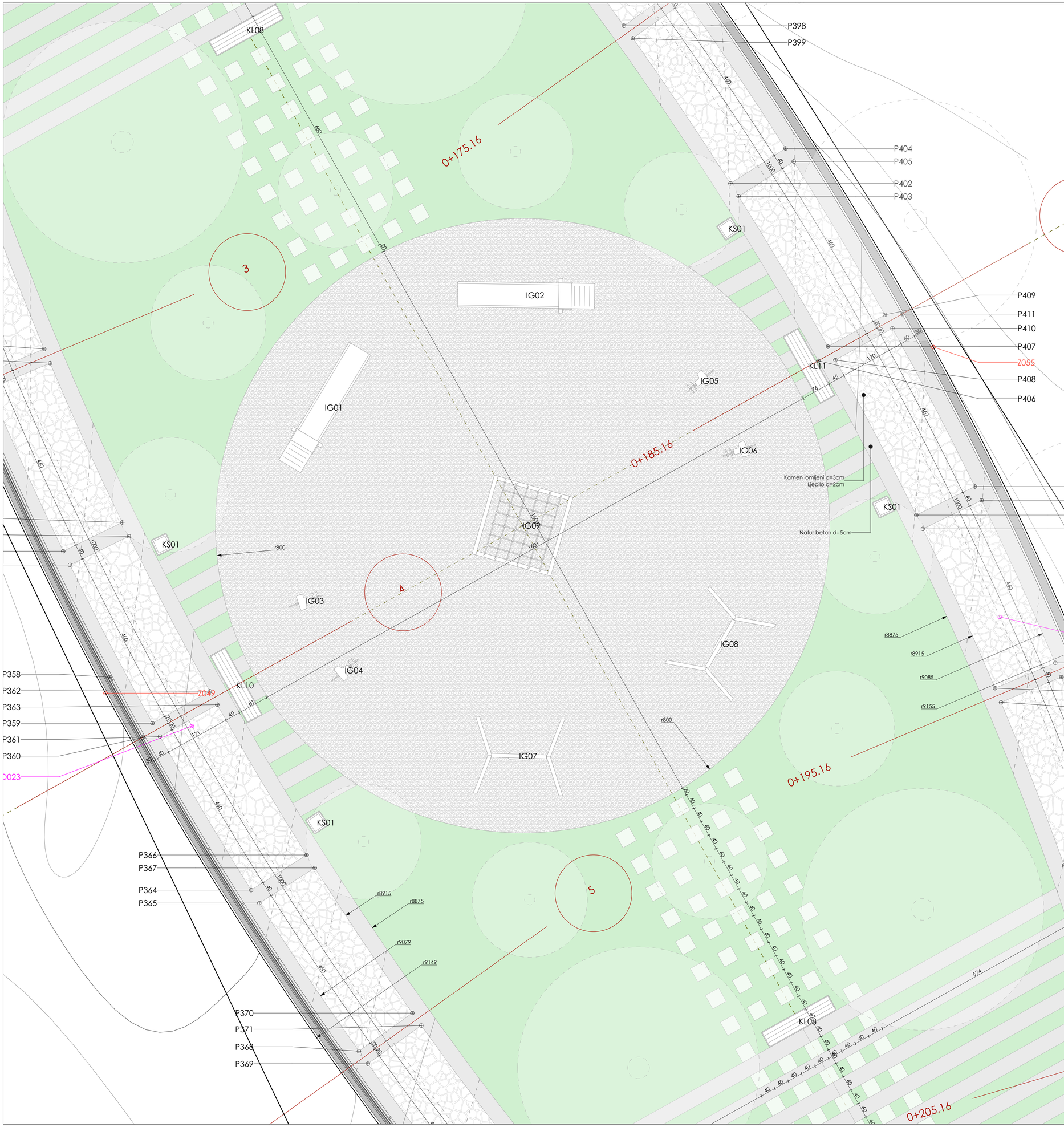



PROJEKTANT:	"Civil Engineer" d.o.o. Podgorica Ul. 4 Juli 105/17 Crna Gora, 81000 Podgorica PIB 02809010, PDV 30/31-09891-1 Kontakt telefon +382 20 611 440 email - contact@civilengineer.me web - www.civilengineer.me	INVESTITOR	OPŠTINA ŠAVNIK	
OBJEKAT:	Pejzažno uređenje površine na novoformiranim urbanističkim parcelama, obaloutvrde, nasipa i šetališta uz rijeke Bukovica i Bijela	LOKACIJA:	UP-1-4, UP-1-5, UP-4-11 u zahvatu Prostornog urbanističkog plana Opštine Šavnik i Detaljnog urbanističkog plana "Šavnik - jug" u okviru katastarske parcele broj 143/1 i 143/2 KO Šavnik	
GLAVNI INŽENJER:	Aleksandar Laković, dipl. inž. građ.	VRSTA TEHNIČKE DOKUMENTACIJE:	GLAVNI PROJEKAT	
ODGOVORNI INŽENJER:	Pero Ivović, dipl. inž. arh.	DIO TEHNIČKE DOKUMENTACIJE:	ARHITEKTURA	BR. PRILOGA: 4 / RAZMJERA: R=1:100
SARADNIK/CI:		PRILOG:	Karakteristični detalji 3	BR. STRANE: 35
Datum izrade i M.P. Jun, 2024. godine CIVIL ENGINEER PROJEKTOVANJE, IZGRADNJA, NADZOR DRUŠTVO SA OGRANIČENOM ODGOVORNOŠĆU		Datum revizije i M.P.		

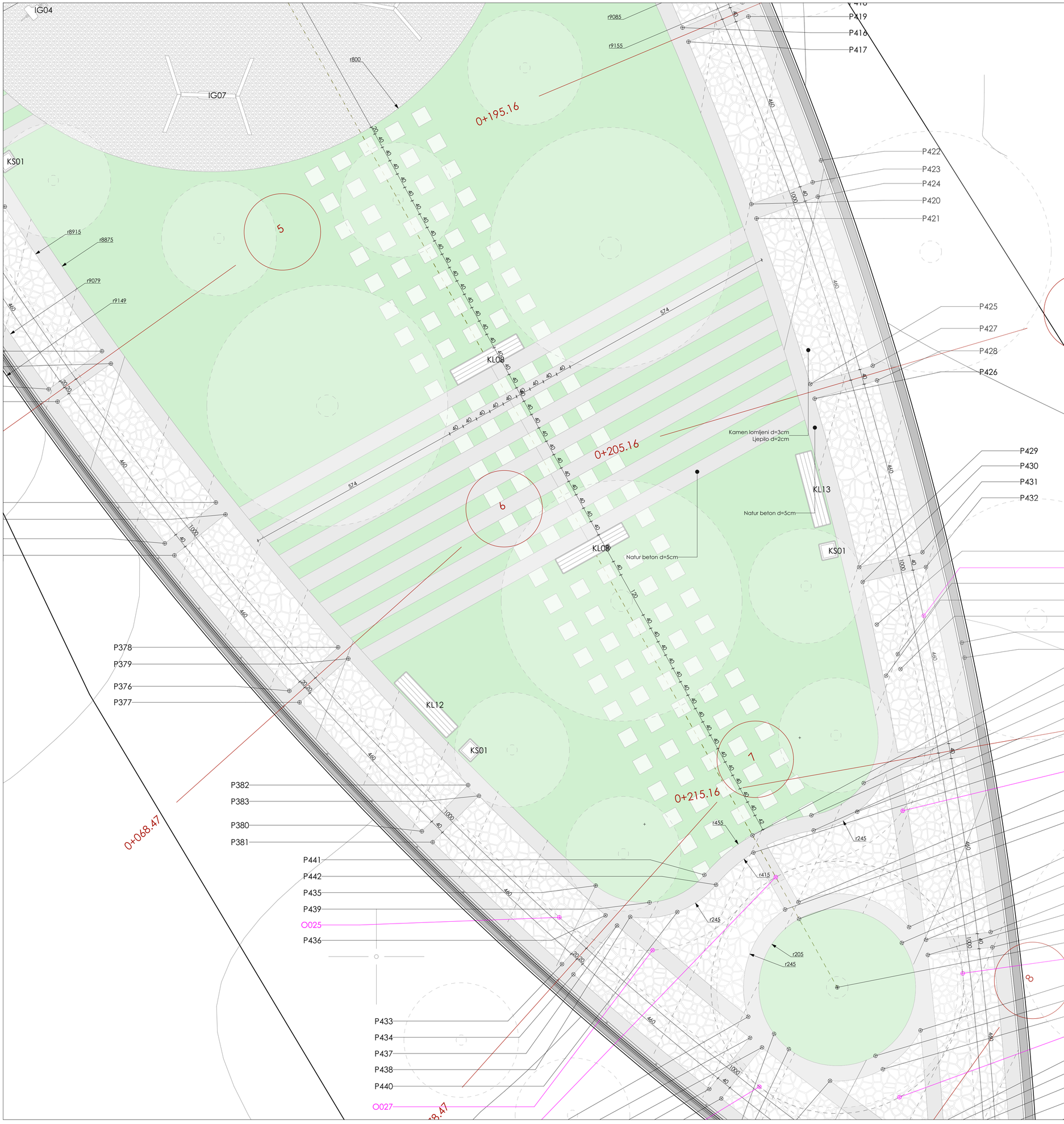

PROJEKTANT: "Civil Engineer" d.o.o. Podgorica Ul. 4 Juli 105/17 Crna Gora, 81000 Podgorica PIB 02809010, PDV 30/31-09891-1 Kontakt telefon +382 20 611 440 email - contact@civilengineer.me web - www.civilengineer.me		INVESTITOR **OPŠTINA ŠAVNIK**	
OBJEKAT:	Pejzažno uređenje površine na novoformiranim urbanističkim parcelama, obalautvrde, nasipa i šetališta uz rijeke Bukovica i Bijela	LOKACIJA:	UP-1-4, UP-1-5, UP-4-11 u zahvatu Prostornog urbanističkog plana Opštine Šavnik i Detaljnog urbanističkog plana "Šavnik - jug" u okviru katastarske parcele broj 143/1 i 143/2 KO Šavnik
GLAVNI INŽENJER:	Aleksandar Laković, dipl. inž. građ.	VRSTA TEHNIČKE DOKUMENTACIJE:	GLAVNI PROJEKAT
ODGOVORNI INŽENJER:	Pero Ivović, dipl. inž. arh.	DIO TEHNIČKE DOKUMENTACIJE:	ARHITEKTURA; BR. PRILOGA: 4; RAZMJERA: R=1:100
SARADNIK/CI:		PRILOG:	Karakteristični detalji 4; BR. STRANE: 36
Datum izrade i M.P. Jun, 2024. godine CIVIL ENGINEER PROJEKTOVANJE, IZGRADNJA, NADZOR DRUŠTVO SA OGRANIČENOM ODGOVORNOŠĆU Aleksandar Laković		Datum revizije i M.P.	

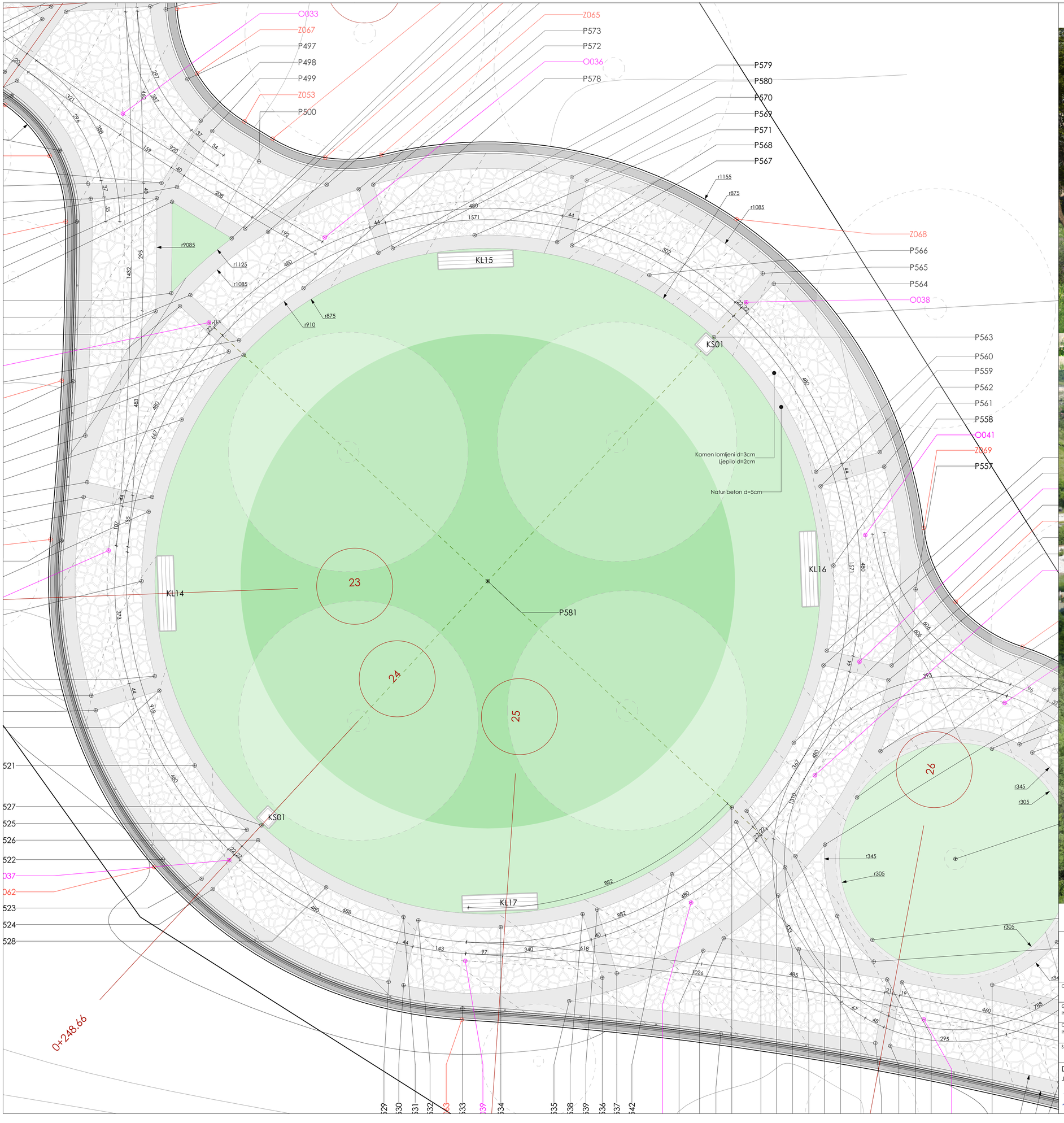



PROJEKTANT: "Civil Engineer" d.o.o. Podgorica Ul. 4 Juli 105/17 Crna Gora, 81000 Podgorica PIB 02809010, PDV 30/31-09891-1 Kontakt telefon +382 20 611 440 email - contact@civilengineer.me web - www.civilengineer.me		INVESTITOR **OPŠTINA ŠAVNIK**	
OBJEKAT:	Pejzažno uređenje površine na novoformiranim urbanističkim parcelama, obalautvrde, nasipa i šetališta uz rijeke Bukovica i Bijela	LOKACIJA:	UP-1-4, UP-1-5, UP-4-11 u zahvatu Prostornog urbanističkog plana Opštine Šavnik i Detaljnog urbanističkog plana "Šavnik - jug" u okviru katastarske parcele broj 143/1 i 143/2 KO Šavnik
GLAVNI INŽENJER:	Aleksandar Laković, dipl. inž. građ.	VRSTA TEHNIČKE DOKUMENTACIJE:	GLAVNI PROJEKAT
ODGOVORNI INŽENJER:	Pero Ivović, dipl. inž. arh.	DIO TEHNIČKE DOKUMENTACIJE:	ARHITEKTURA; BR. PRILOGA: 4; RAZMJERA: R=1:100
SARADNIK/CI:		PRILOG:	Karakteristični detalji 5; BR. STRANE: 37
Datum izrade i M.P. Jun, 2024. godine CIVIL ENGINEER PROJEKTOVANJE, IZGRADNJA, NADZOR DRUŠTVO SA OGRANIČENOM ODGOVORNOŠĆU Aleksandar Lović		Datum revizije i M.P.	

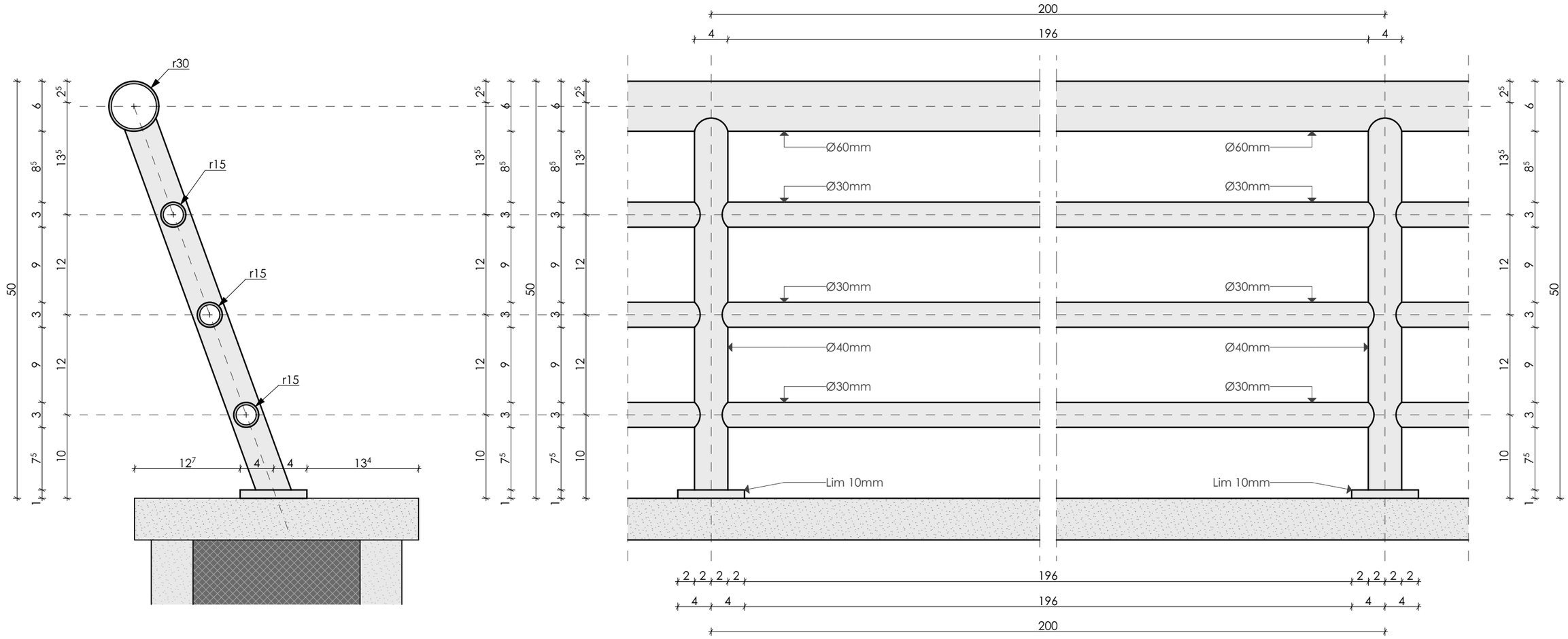

PROJEKTANT: "Civil Engineer" d.o.o. Podgorica Ul. 4 Jula 105/17 Crna Gora, 81000 Podgorica PIB 02809010, PDV 30/31-09891-1 Kontakt telefon +382 20 611 440 email - contact@civilengineer.me web - www.civilengineer.me		INVESTITOR **OPŠTINA ŠAVNIK**			
OBJEKAT:	Pejzažno uređenje površine na novoformiranim urbanističkim parcelama, obaloutvrde, nasipa i šetališta uz rijeke Bukovica i Bijela	LOKACIJA:	UP-1-4, UP-1-5, UP-4-11 u zahvatu Prostornog urbanističkog plana Opštine Šavnik i Detaljnog urbanističkog plana "Šavnik - jug" u okviru katastarske parcele broj 143/1 i 143/2 KO Šavnik		
GLAVNI INŽENJER:	Aleksandar Laković, dipl. inž. građ.	VRSTA TEHNIČKE DOKUMENTACIJE:	GLAVNI PROJEKAT		
ODGOVORNI INŽENJER:	Pero Ivović, dipl. inž. arh.	DIO TEHNIČKE DOKUMENTACIJE:	ARHITEKTURA	BR. PRILOGA: 4	RAZMJERA: /
SARADNIK/CI:		PRILOG:	Detalj bravarije O1 - Ograda		BR. STRANE: 38
Datum izrade i M.P. Jun, 2024. godine Aleksandar Laković CIVIL ENGINEER PROJEKTOVANJE, IZGRADNJA, NADZOR DRUŠTVO SA OGRANIČENOM ODGOVORNOŠĆU		Datum revizije i M.P.			

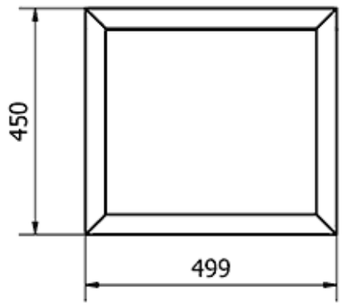

PROJEKTANT: "Civil Engineer" d.o.o. Podgorica Ul. 4 Jula 105/17 Crna Gora, 81000 Podgorica PIB 02809010, PDV 30/31-09891-1 Kontakt telefon +382 20 611 440 email - contact@civilengineer.me web - www.civilengineer.me		INVESTITOR **OPŠTINA ŠAVNIK**			
OBJEKAT:	Pejzažno uređenje površine na novoformiranim urbanističkim parcelama, obaloutvrde, nasipa i šetališta uz rijeke Bukovica i Bijela	LOKACIJA:	UP-1-4, UP-1-5, UP-4-11 u zahvatu Prostornog urbanističkog plana Opštine Šavnik i Detaljnog urbanističkog plana "Šavnik - jug" u okviru katastarske parcele broj 143/1 i 143/2 KO Šavnik		
GLAVNI INŽENJER:	Aleksandar Laković, dipl. inž. građ.	VRSTA TEHNIČKE DOKUMENTACIJE:	GLAVNI PROJEKAT		
ODGOVORNI INŽENJER:	Pero Ivović, dipl. inž. arh.	DIO TEHNIČKE DOKUMENTACIJE:	ARHITEKTURA	BR. PRILOGA: 4	RAZMJERA: /
SARADNIK/CI:		PRILOG:	Detalj mobilijara KL - Klupa		BR. STRANE: 39
Datum izrade i M.P. Jun, 2024. godine Aleksandar Laković CIVIL ENGINEER PROJEKTOVANJE, IZGRADNJA, NADZOR DRUŠTVO SA OGRANIČENOM ODGOVORNOŠĆU		Datum revizije i M.P.			

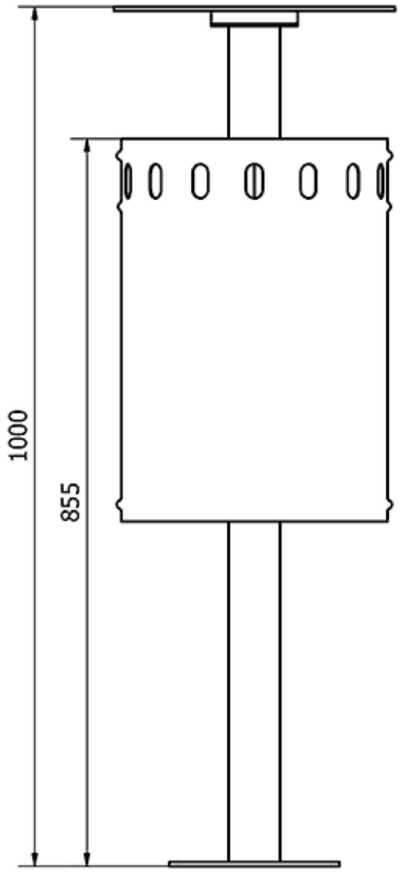

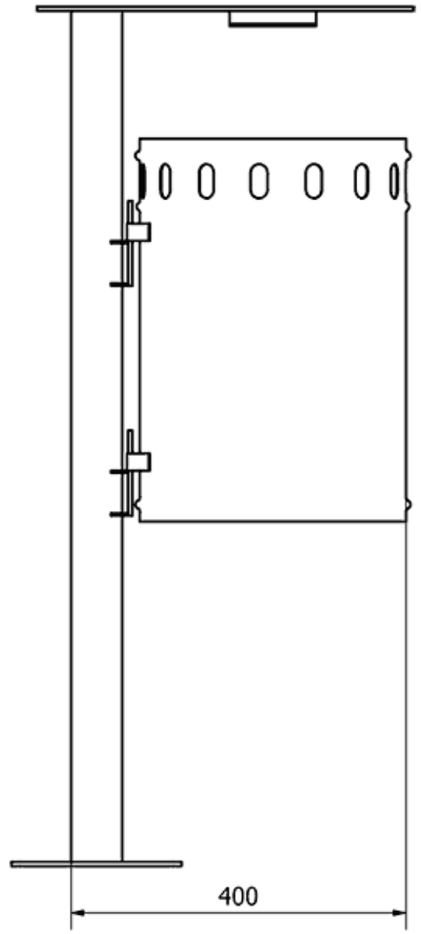

PROJEKTANT: "Civil Engineer" d.o.o. Podgorica Ul. 4 Jula 105/17 Crna Gora, 81000 Podgorica PIB 02809010, PDV 30/31-09891-1 Kontakt telefon +382 20 611 440 email - contact@civilengineer.me web - www.civilengineer.me		INVESTITOR **OPŠTINA ŠAVNIK**			
OBJEKAT:	Pejzažno uređenje površine na novoformiranim urbanističkim parcelama, obaloutvrde, nasipa i šetališta uz rijeke Bukovica i Bijela	LOKACIJA:	UP-1-4, UP-1-5, UP-4-11 u zahvatu Prostornog urbanističkog plana Opštine Šavnik i Detaljnog urbanističkog plana "Šavnik - jug" u okviru katastarske parcele broj 143/1 i 143/2 KO Šavnik		
GLAVNI INŽENJER:	Aleksandar Laković, dipl. inž. građ.	VRSTA TEHNIČKE DOKUMENTACIJE:	GLAVNI PROJEKAT		
ODGOVORNI INŽENJER:	Pero Ivović, dipl. inž. arh.	DIO TEHNIČKE DOKUMENTACIJE:	ARHITEKTURA	BR. PRILOGA: 4	RAZMJERA: /
SARADNIK/CI:		PRILOG:	Detalj mobilijara KS - Korpa za otpatke		BR. STRANE: 40
Datum izrade i M.P. Jun, 2024. godine Aleksandar Laković CIVIL ENGINEER PROJEKTOVANJE, IZGRADNJA, NADZOR DRUŠTVO SA OGRANIČENOM ODGOVORNOŠĆU		Datum revizije i M.P.			

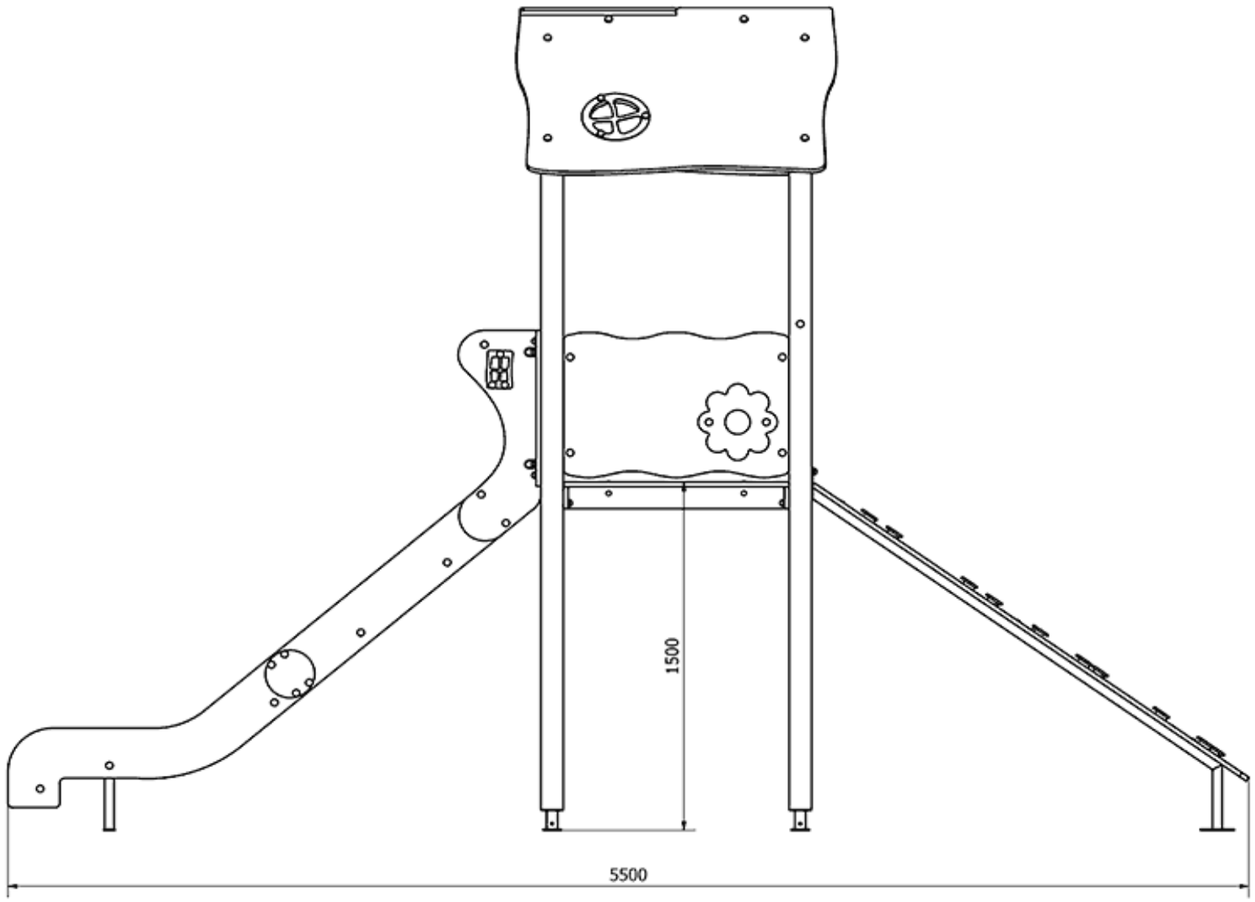

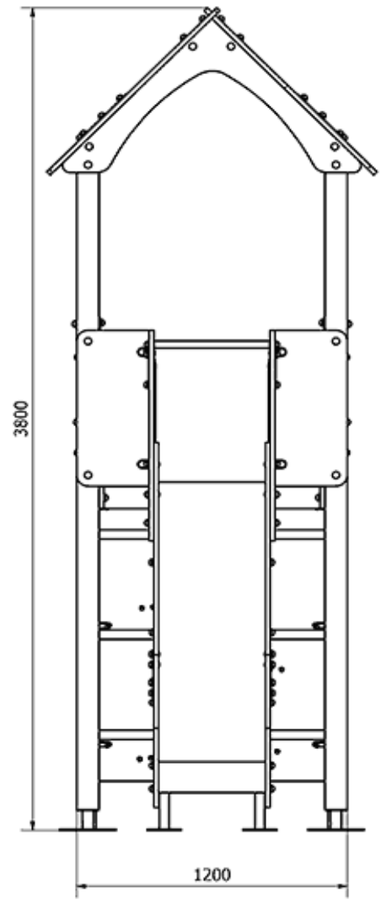

PROJEKTANT: "Civil Engineer" d.o.o. Podgorica Ul. 4 Jula 105/17 Crna Gora, 81000 Podgorica PIB 02809010, PDV 30/31-09891-1 Kontakt telefon +382 20 611 440 email - contact@civilengineer.me web - www.civilengineer.me		INVESTITOR **OPŠTINA ŠAVNIK**			
OBJEKAT:	Pejzažno uređenje površine na novoformiranim urbanističkim parcelama, obaloutvrde, nasipa i šetališta uz rijeke Bukovica i Bijela	LOKACIJA:	UP-1-4, UP-1-5, UP-4-11 u zahvatu Prostornog urbanističkog plana Opštine Šavnik i Detaljnog urbanističkog plana "Šavnik - jug" u okviru katastarske parcele broj 143/1 i 143/2 KO Šavnik		
GLAVNI INŽENJER:	Aleksandar Laković, dipl. inž. građ.	VRSTA TEHNIČKE DOKUMENTACIJE:	GLAVNI PROJEKAT		
ODGOVORNI INŽENJER:	Pero Ivović, dipl. inž. arh.	DIO TEHNIČKE DOKUMENTACIJE:	ARHITEKTURA	BR. PRILOGA: 4	RAZMJERA: /
SARADNIK/CI:		PRILOG:	Detalj mobilijara igralište IG1 i IG2 - Tobogan		BR. STRANE: 41
Datum izrade i M.P. Jun, 2024. godine Aleksandar Laković CIVIL ENGINEER PROJEKTOVANJE, IZGRADNJA, NADZOR DRUŠTVO SA OGRANIČENOM ODGOVORNOŠĆU		Datum revizije i M.P.			

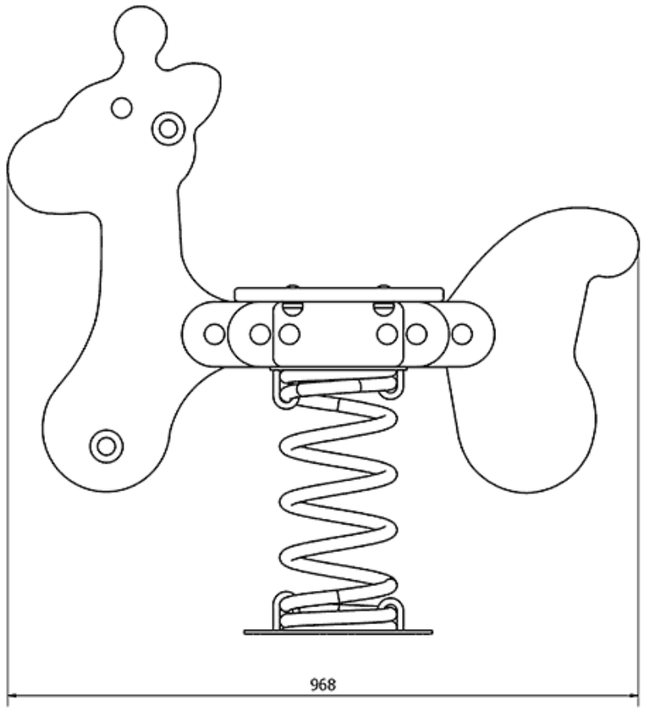

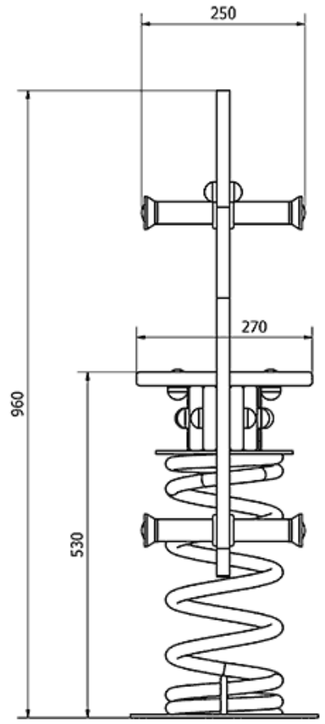

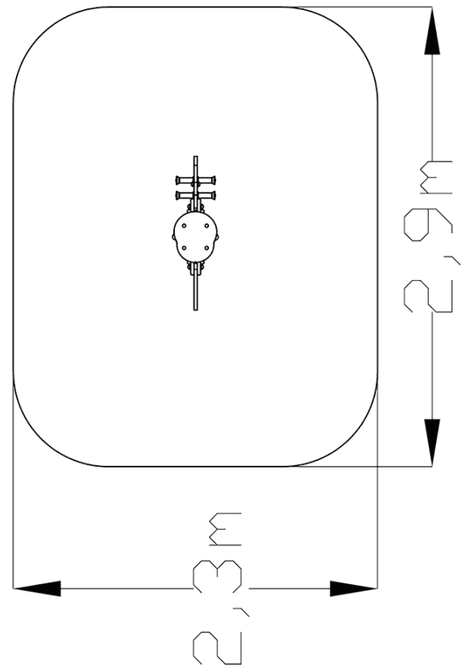

PROJEKTANT: "Civil Engineer" d.o.o. Podgorica Ul. 4 Jula 105/17 Crna Gora, 81000 Podgorica PIB 02809010, PDV 30/31-09891-1 Kontakt telefon +382 20 611 440 email - contact@civilengineer.me web - www.civilengineer.me		INVESTITOR **OPŠTINA ŠAVNIK**		
OBJEKAT:	Pejzažno uređenje površine na novoformiranim urbanističkim parcelama, obaloutvrde, nasipa i šetališta uz rijeke Bukovica i Bijela	LOKACIJA:	UP-1-4, UP-1-5, UP-4-11 u zahvatu Prostornog urbanističkog plana Opštine Šavnik i Detaljnog urbanističkog plana "Šavnik - jug" u okviru katastarske parcele broj 143/1 i 143/2 KO Šavnik	
GLAVNI INŽENJER:	Aleksandar Laković, dipl. inž. građ.	VRSTA TEHNIČKE DOKUMENTACIJE:	GLAVNI PROJEKAT	
ODGOVORNI INŽENJER:	Pero Ivović, dipl. inž. arh.	DIO TEHNIČKE DOKUMENTACIJE:	ARHITEKTURA	BR. PRILOGA: 4 / RAZMJERA: /
SARADNIK/CI:		PRILOG:	Detalj mobilijara igralište IG3 - IG6 - Njihalice	BR. STRANE: 42
Datum izrade i M.P. Jun, 2024. godine Aleksandar Laković CIVIL ENGINEER PROJEKTOVANJE, IZGRADNJA, NADZOR DRUŠTVO SA OGRANIČENOM ODGOVORNOŠĆU		Datum revizije i M.P.		

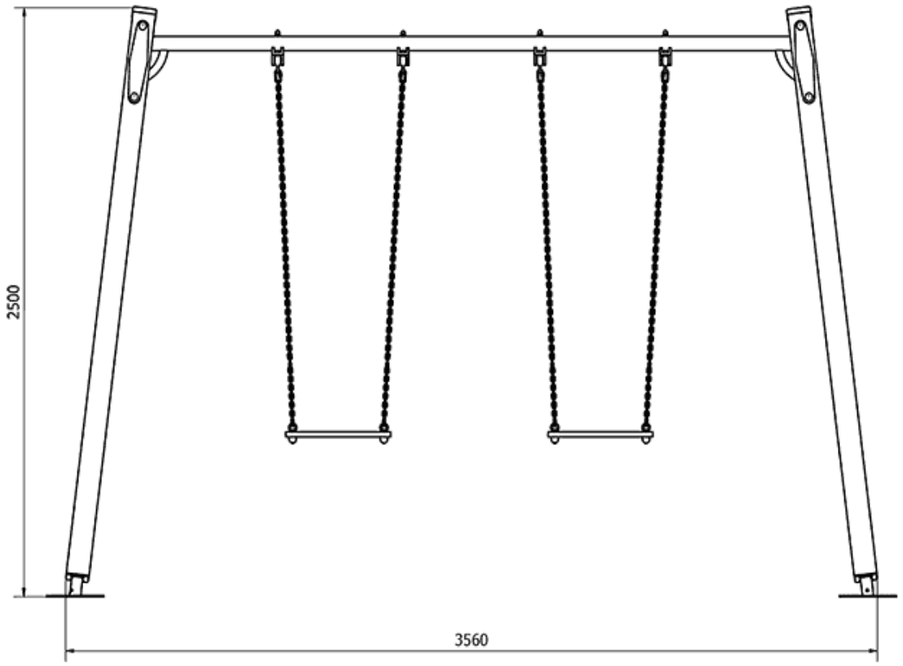

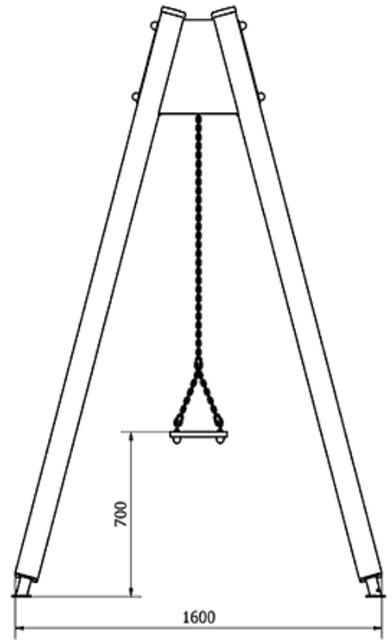

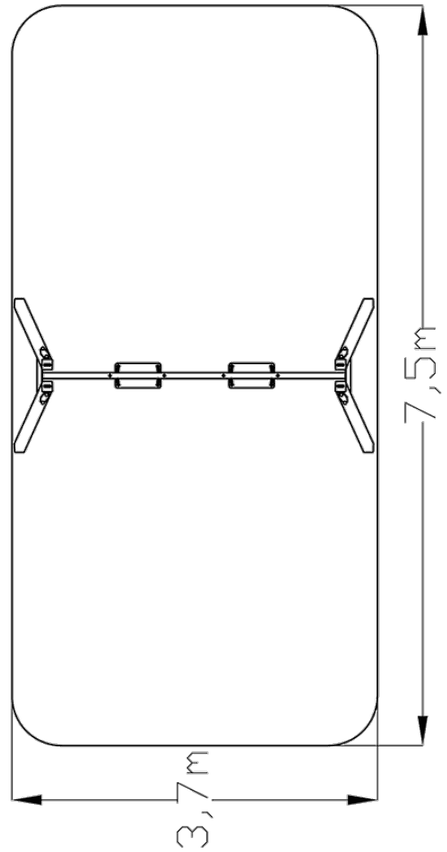

PROJEKTANT: "Civil Engineer" d.o.o. Podgorica CIVIL ENGINEER Ul. 4 Jula 105/17 Crna Gora, 81000 Podgorica PIB 02809010, PDV 30/31-09891-1 Kontakt telefon +382 20 611 440 email - contact@civilengineer.me web - www.civilengineer.me		INVESTITOR **OPŠTINA ŠAVNIK**			
OBJEKAT:	Pejzažno uređenje površine na novoformiranim urbanističkim parcelama, obaloutvrde, nasipa i šetališta uz rijeke Bukovica i Bijela	LOKACIJA:	UP-1-4, UP-1-5, UP-4-11 u zahvatu Prostornog urbanističkog plana Opštine Šavnik i Detaljnog urbanističkog plana "Šavnik - jug" u okviru katastarske parcele broj 143/1 i 143/2 KO Šavnik		
GLAVNI INŽENJER:	Aleksandar Laković, dipl. inž. građ.	VRSTA TEHNIČKE DOKUMENTACIJE:	GLAVNI PROJEKAT		
ODGOVORNI INŽENJER:	Pero Ivović, dipl. inž. arh.	DIO TEHNIČKE DOKUMENTACIJE:	ARHITEKTURA	BR. PRILOGA: 4	RAZMJERA: /
SARADNIK/CI:		PRILOG:	Detalj mobilijara igralište IG7 - IG8 - Ljuljaške		BR. STRANE: 43
Datum izrade i M.P. Jun, 2024. godine Aleksandar Laković CIVIL ENGINEER PROJEKTOVANJE, IZGRADNJA, NADZOR DRUŠTVO SA OGRANIČENOM ODGOVORNOŠĆU		Datum revizije i M.P.			

pyramide 300
M 1 : 50

Pyramide

Fundament

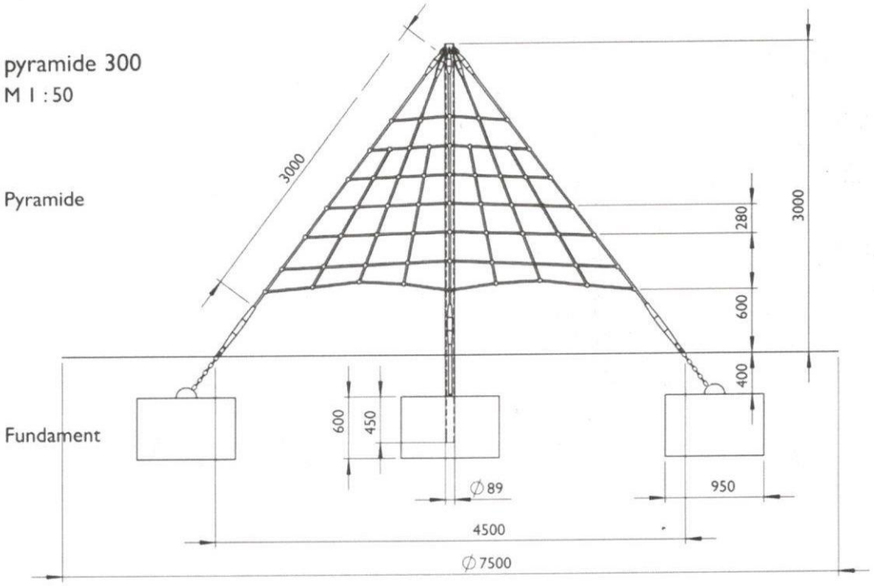

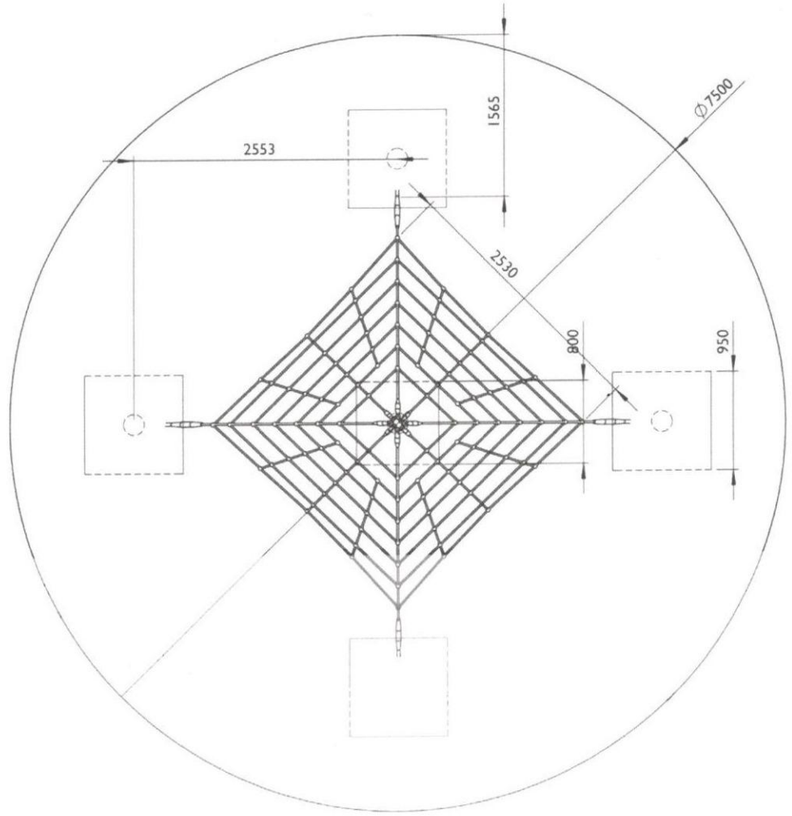

PROJEKTANT: "Civil Engineer" d.o.o. Podgorica CIVIL ENGINEER Ul. 4 Jula 105/17 Crna Gora, 81000 Podgorica PIB 02809010, PDV 30/31-09891-1 Kontakt telefon +382 20 611 440 email - contact@civilengineer.me web - www.civilengineer.me		INVESTITOR **OPŠTINA ŠAVNIK**			
OBJEKAT:	Pejzažno uređenje površine na novoformiranim urbanističkim parcelama, obaloutvrde, nasipa i šetališta uz rijeke Bukovica i Bijela	LOKACIJA:	UP-1-4, UP-1-5, UP-4-11 u zahvatu Prostornog urbanističkog plana Opštine Šavnik i Detaljnog urbanističkog plana "Šavnik - jug" u okviru katastarske parcele broj 143/1 i 143/2 KO Šavnik		
GLAVNI INŽENJER:	Aleksandar Laković, dipl. inž. građ.	VRSTA TEHNIČKE DOKUMENTACIJE:	GLAVNI PROJEKAT		
ODGOVORNI INŽENJER:	Pero Ivović, dipl. inž. arh.	DIO TEHNIČKE DOKUMENTACIJE:	ARHITEKTURA	BR. PRILOGA: 4	RAZMJERA: /
SARADNIK/CI:		PRILOG:	Detalj mobilijara igralište IG9 - Penjalica		BR. STRANE: 44
Datum izrade i M.P. Jun, 2024. godine Aleksandar Laković CIVIL ENGINEER PROJEKTOVANJE, IZGRADNJA, NADZOR DRUŠTVO SA OGRANIČENOM ODGOVORNOŠĆU		Datum revizije i M.P.			

IDEA
market